

# NORTHWEST MINNESOTA

## VISITOR AND RECREATION GUIDE

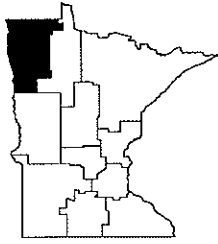
2010 EDITION

Online at [www.visitnwminnesota.com](http://www.visitnwminnesota.com)

Northwest Regional Development Commission  
115 South Main, Suite 1  
Warren, MN 56762  
(218) 745-6733  
[www.nwrdc.org](http://www.nwrdc.org)

*"Land of the Dancing Sky"*





# Northwest Minnesota

*"Land of the Dancing Sky"*

Northwest Minnesota offers opportunities to find quiet wilderness, fun sporting events, exciting entertainment and the bright lights of regional trade centers within a reasonable travel distance. You can plan a weekend of relaxed camping in a small town setting and yet have access to some of the Midwest's best shopping areas.

Wildlife preserves with moose, deer and elk are only a few miles from the finest golf courses around. The natural terrain includes lakes, rivers, forest, prairie and everything in between. You can find crowds of people in the more popular spots but there are also places where peaceful solitude is the only description.



# VACATION

## Table of Contents

Tourism Groups . . . . .	1
Campground Matrix . . . . .	2
Parks/Campgrounds/Resorts/Motels . . . . .	4
Listed in Alphabetical Order by City	
Trails Information	
Multi-purpose Trails . . . . .	22
Snowmobile & ATV Clubs . . . . .	28
Area Attractions	
Golf Courses . . . . .	29
Swimming Pools . . . . .	30
Movie Theatres . . . . .	31
Tours . . . . .	31
Special Attractions . . . . .	32
Museums and Historic Areas . . . . .	34
Libraries . . . . .	37
Outfitters/Bait Shops . . . . .	38
Special Annual Events . . . . .	39
Listed according to month it usually occurs.	
City & Regional Tourist Information . . . . .	47

Photograph on pg. 8 was taken by Imajennation Photography (2009).

Second photograph on the cover and on pages 3, 21 (middle/lower), 28 & 36 (left & top/middle of right) were taken by Ken MacDonald of Fertile.

The second picture on the cover was taken from The Minnesota Dept. of Natural Resources (2010) The Minnesota Department of Natural Resources Web Site (online). Accessed 2010-5-17 at [www.dnr.state.mn.us/state\\_parks/hayes\\_lake/narrative.html](http://www.dnr.state.mn.us/state_parks/hayes_lake/narrative.html)

**Look over the opportunities listed on the following pages and plan to explore the "Land of the Dancing Sky". An online, printable version of this guide is available at: [www.visitnwmnnesota.com](http://www.visitnwmnnesota.com).**

*New listings, additions or corrections can be sent to the following address:*


*Northwest Regional Development Commission  
115 South Main, Suite 1  
Warren, MN 56762  
218-745-6733*

# Northwest Minnesota

## Tourism Promotion Groups



[www.tourkittsoncounty.org](http://www.tourkittsoncounty.org)



[www.watersofthedancingsky.org](http://www.watersofthedancingsky.org)



[www.highway75.com](http://www.highway75.com)



[www.mnbirdtrail.com](http://www.mnbirdtrail.com)



[www.visitnwmnnesota.com](http://www.visitnwmnnesota.com)




[www.visitnwmnnesota.com/riverland.html](http://www.visitnwmnnesota.com/riverland.html)



[www.dot.state.mn.us/environment/scenic\\_byways](http://www.dot.state.mn.us/environment/scenic_byways)



[www.redlakerivercorridor.org](http://www.redlakerivercorridor.org)



[www.nwrdc.org/arts](http://www.nwrdc.org/arts)  
NW Minnesota  
Arts Council

**Norman County**

"Under The Prairie Skies"

[www.co.norman.mn.us](http://www.co.norman.mn.us)

[www.co.norman.mn.us](http://www.co.norman.mn.us)



[www.exploreminnesota.com](http://www.exploreminnesota.com)

# Northwest Minnesota Campground Matrix

## CAMPGROUND MATRIX

		Primitive	Electrical	Water Hook Ups	Flush Toilets	Showers	Sewer	Dump Station	Swimming	Fishing	Boat Landing	Boat Rental	Playground	Ball Field	Volleyball	Lodge	Motel/Cabins	Snacks	Groceries	Restaurant	Open Year Round
Ada	Norman Hotel	<input type="checkbox"/>	<input checked="" type="checkbox"/>	<input checked="" type="checkbox"/>	<input type="checkbox"/>	<input type="checkbox"/>	<input checked="" type="checkbox"/>	<input type="checkbox"/>	<input type="checkbox"/>	<input type="checkbox"/>	<input type="checkbox"/>	<input type="checkbox"/>	<input type="checkbox"/>	<input type="checkbox"/>	<input type="checkbox"/>	<input checked="" type="checkbox"/>	<input type="checkbox"/>	<input type="checkbox"/>	<input type="checkbox"/>	<input type="checkbox"/>	<input type="checkbox"/>
Alvarado	Alvarado City Park	<input type="checkbox"/>	<input checked="" type="checkbox"/>	<input checked="" type="checkbox"/>	<input type="checkbox"/>	<input type="checkbox"/>	<input checked="" type="checkbox"/>	<input type="checkbox"/>	<input type="checkbox"/>	<input type="checkbox"/>	<input type="checkbox"/>	<input type="checkbox"/>	<input checked="" type="checkbox"/>	<input type="checkbox"/>	<input type="checkbox"/>	<input type="checkbox"/>	<input type="checkbox"/>	<input type="checkbox"/>	<input checked="" type="checkbox"/>	<input checked="" type="checkbox"/>	<input type="checkbox"/>
Argyle	Island Park	<input type="checkbox"/>	<input checked="" type="checkbox"/>	<input checked="" type="checkbox"/>	<input type="checkbox"/>	<input type="checkbox"/>	<input type="checkbox"/>	<input type="checkbox"/>	<input checked="" type="checkbox"/>	<input type="checkbox"/>	<input type="checkbox"/>	<input type="checkbox"/>	<input checked="" type="checkbox"/>	<input type="checkbox"/>	<input type="checkbox"/>	<input type="checkbox"/>	<input type="checkbox"/>	<input type="checkbox"/>	<input checked="" type="checkbox"/>	<input checked="" type="checkbox"/>	<input type="checkbox"/>
Argyle	Old Mill State Park	<input checked="" type="checkbox"/>	<input checked="" type="checkbox"/>	<input checked="" type="checkbox"/>	<input checked="" type="checkbox"/>	<input checked="" type="checkbox"/>	<input type="checkbox"/>	<input type="checkbox"/>	<input checked="" type="checkbox"/>	<input checked="" type="checkbox"/>	<input type="checkbox"/>	<input type="checkbox"/>	<input checked="" type="checkbox"/>	<input type="checkbox"/>	<input checked="" type="checkbox"/>	<input type="checkbox"/>	<input type="checkbox"/>	<input type="checkbox"/>	<input checked="" type="checkbox"/>	<input type="checkbox"/>	<input checked="" type="checkbox"/>
Badger	Durgin Memorial Park	<input type="checkbox"/>	<input checked="" type="checkbox"/>	<input checked="" type="checkbox"/>	<input checked="" type="checkbox"/>	<input type="checkbox"/>	<input type="checkbox"/>	<input checked="" type="checkbox"/>	<input type="checkbox"/>	<input type="checkbox"/>	<input type="checkbox"/>	<input type="checkbox"/>	<input checked="" type="checkbox"/>	<input type="checkbox"/>	<input type="checkbox"/>	<input type="checkbox"/>	<input type="checkbox"/>	<input type="checkbox"/>	<input checked="" type="checkbox"/>	<input checked="" type="checkbox"/>	<input type="checkbox"/>
Crookston	Central Park	<input type="checkbox"/>	<input checked="" type="checkbox"/>	<input type="checkbox"/>	<input checked="" type="checkbox"/>	<input checked="" type="checkbox"/>	<input type="checkbox"/>	<input checked="" type="checkbox"/>	<input type="checkbox"/>	<input checked="" type="checkbox"/>	<input type="checkbox"/>	<input type="checkbox"/>	<input checked="" type="checkbox"/>	<input type="checkbox"/>	<input type="checkbox"/>	<input type="checkbox"/>	<input type="checkbox"/>	<input type="checkbox"/>	<input checked="" type="checkbox"/>	<input checked="" type="checkbox"/>	<input type="checkbox"/>
Erskine	Farmer's Union Campground	<input type="checkbox"/>	<input checked="" type="checkbox"/>	<input checked="" type="checkbox"/>	<input checked="" type="checkbox"/>	<input checked="" type="checkbox"/>	<input type="checkbox"/>	<input checked="" type="checkbox"/>	<input type="checkbox"/>	<input type="checkbox"/>	<input type="checkbox"/>	<input type="checkbox"/>	<input checked="" type="checkbox"/>	<input type="checkbox"/>	<input type="checkbox"/>	<input type="checkbox"/>	<input type="checkbox"/>	<input type="checkbox"/>	<input type="checkbox"/>	<input checked="" type="checkbox"/>	<input checked="" type="checkbox"/>
Erskine	Lake Cameron RV Park & Campground	<input type="checkbox"/>	<input checked="" type="checkbox"/>	<input checked="" type="checkbox"/>	<input checked="" type="checkbox"/>	<input checked="" type="checkbox"/>	<input checked="" type="checkbox"/>	<input checked="" type="checkbox"/>	<input checked="" type="checkbox"/>	<input checked="" type="checkbox"/>	<input type="checkbox"/>	<input type="checkbox"/>	<input type="checkbox"/>	<input type="checkbox"/>	<input type="checkbox"/>	<input type="checkbox"/>	<input type="checkbox"/>	<input type="checkbox"/>	<input checked="" type="checkbox"/>	<input checked="" type="checkbox"/>	<input type="checkbox"/>
Erskine	Union Lake Sarah Campground	<input type="checkbox"/>	<input checked="" type="checkbox"/>	<input checked="" type="checkbox"/>	<input checked="" type="checkbox"/>	<input checked="" type="checkbox"/>	<input type="checkbox"/>	<input checked="" type="checkbox"/>	<input type="checkbox"/>	<input checked="" type="checkbox"/>	<input checked="" type="checkbox"/>	<input checked="" type="checkbox"/>	<input checked="" type="checkbox"/>	<input type="checkbox"/>	<input type="checkbox"/>	<input type="checkbox"/>	<input type="checkbox"/>	<input type="checkbox"/>	<input checked="" type="checkbox"/>	<input checked="" type="checkbox"/>	<input checked="" type="checkbox"/>
Fertile	Cannon Park	<input checked="" type="checkbox"/>	<input checked="" type="checkbox"/>	<input type="checkbox"/>	<input type="checkbox"/>	<input type="checkbox"/>	<input type="checkbox"/>	<input type="checkbox"/>	<input type="checkbox"/>	<input type="checkbox"/>	<input type="checkbox"/>	<input type="checkbox"/>	<input type="checkbox"/>	<input type="checkbox"/>	<input type="checkbox"/>	<input type="checkbox"/>	<input type="checkbox"/>	<input type="checkbox"/>	<input type="checkbox"/>	<input type="checkbox"/>	<input type="checkbox"/>
Fertile	The Nature Center	<input checked="" type="checkbox"/>	<input type="checkbox"/>	<input type="checkbox"/>	<input checked="" type="checkbox"/>	<input checked="" type="checkbox"/>	<input type="checkbox"/>	<input type="checkbox"/>	<input type="checkbox"/>	<input type="checkbox"/>	<input type="checkbox"/>	<input type="checkbox"/>	<input type="checkbox"/>	<input type="checkbox"/>	<input type="checkbox"/>	<input type="checkbox"/>	<input type="checkbox"/>	<input type="checkbox"/>	<input type="checkbox"/>	<input type="checkbox"/>	<input type="checkbox"/>
Fosston	City of Fosston Campground	<input type="checkbox"/>	<input checked="" type="checkbox"/>	<input checked="" type="checkbox"/>	<input checked="" type="checkbox"/>	<input checked="" type="checkbox"/>	<input checked="" type="checkbox"/>	<input type="checkbox"/>	<input type="checkbox"/>	<input type="checkbox"/>	<input type="checkbox"/>	<input type="checkbox"/>	<input type="checkbox"/>	<input type="checkbox"/>	<input type="checkbox"/>	<input type="checkbox"/>	<input type="checkbox"/>	<input type="checkbox"/>	<input checked="" type="checkbox"/>	<input checked="" type="checkbox"/>	<input type="checkbox"/>
Fosston	Cross Lake/Tilberg Park	<input type="checkbox"/>	<input checked="" type="checkbox"/>	<input type="checkbox"/>	<input type="checkbox"/>	<input type="checkbox"/>	<input type="checkbox"/>	<input checked="" type="checkbox"/>	<input checked="" type="checkbox"/>	<input checked="" type="checkbox"/>	<input checked="" type="checkbox"/>	<input type="checkbox"/>	<input type="checkbox"/>	<input type="checkbox"/>	<input type="checkbox"/>	<input type="checkbox"/>	<input type="checkbox"/>	<input type="checkbox"/>	<input type="checkbox"/>	<input type="checkbox"/>	<input type="checkbox"/>
Goodridge	City Park & Lions Park	<input type="checkbox"/>	<input checked="" type="checkbox"/>	<input checked="" type="checkbox"/>	<input type="checkbox"/>	<input type="checkbox"/>	<input type="checkbox"/>	<input type="checkbox"/>	<input type="checkbox"/>	<input type="checkbox"/>	<input type="checkbox"/>	<input type="checkbox"/>	<input type="checkbox"/>	<input type="checkbox"/>	<input type="checkbox"/>	<input type="checkbox"/>	<input type="checkbox"/>	<input type="checkbox"/>	<input type="checkbox"/>	<input type="checkbox"/>	<input type="checkbox"/>
Greenbush	Blooming Valley Outfitters	<input checked="" type="checkbox"/>	<input type="checkbox"/>	<input type="checkbox"/>	<input type="checkbox"/>	<input type="checkbox"/>	<input type="checkbox"/>	<input type="checkbox"/>	<input type="checkbox"/>	<input checked="" type="checkbox"/>	<input type="checkbox"/>	<input type="checkbox"/>	<input type="checkbox"/>	<input type="checkbox"/>	<input type="checkbox"/>	<input type="checkbox"/>	<input checked="" type="checkbox"/>	<input type="checkbox"/>	<input type="checkbox"/>	<input type="checkbox"/>	<input type="checkbox"/>
Greenbush	Legion Park	<input type="checkbox"/>	<input checked="" type="checkbox"/>	<input checked="" type="checkbox"/>	<input checked="" type="checkbox"/>	<input checked="" type="checkbox"/>	<input type="checkbox"/>	<input checked="" type="checkbox"/>	<input checked="" type="checkbox"/>	<input type="checkbox"/>	<input type="checkbox"/>	<input type="checkbox"/>	<input checked="" type="checkbox"/>	<input checked="" type="checkbox"/>	<input type="checkbox"/>	<input type="checkbox"/>	<input type="checkbox"/>	<input type="checkbox"/>	<input type="checkbox"/>	<input type="checkbox"/>	<input type="checkbox"/>
Greenbush	Pelan Pioneer Park	<input checked="" type="checkbox"/>	<input type="checkbox"/>	<input type="checkbox"/>	<input type="checkbox"/>	<input type="checkbox"/>	<input type="checkbox"/>	<input type="checkbox"/>	<input type="checkbox"/>	<input type="checkbox"/>	<input type="checkbox"/>	<input type="checkbox"/>	<input type="checkbox"/>	<input type="checkbox"/>	<input type="checkbox"/>	<input type="checkbox"/>	<input type="checkbox"/>	<input type="checkbox"/>	<input type="checkbox"/>	<input type="checkbox"/>	<input type="checkbox"/>
Grygla	Grygla Camping Area	<input type="checkbox"/>	<input checked="" type="checkbox"/>	<input checked="" type="checkbox"/>	<input type="checkbox"/>	<input checked="" type="checkbox"/>	<input type="checkbox"/>	<input type="checkbox"/>	<input type="checkbox"/>	<input type="checkbox"/>	<input type="checkbox"/>	<input type="checkbox"/>	<input checked="" type="checkbox"/>	<input checked="" type="checkbox"/>	<input type="checkbox"/>	<input type="checkbox"/>	<input type="checkbox"/>	<input type="checkbox"/>	<input type="checkbox"/>	<input type="checkbox"/>	<input type="checkbox"/>
Grygla	Ralph J. Klein Park	<input type="checkbox"/>	<input type="checkbox"/>	<input checked="" type="checkbox"/>	<input type="checkbox"/>	<input type="checkbox"/>	<input type="checkbox"/>	<input type="checkbox"/>	<input type="checkbox"/>	<input type="checkbox"/>	<input type="checkbox"/>	<input type="checkbox"/>	<input checked="" type="checkbox"/>	<input type="checkbox"/>	<input type="checkbox"/>	<input type="checkbox"/>	<input type="checkbox"/>	<input type="checkbox"/>	<input type="checkbox"/>	<input type="checkbox"/>	<input type="checkbox"/>
Hallock	Gilbert Olson Park	<input type="checkbox"/>	<input checked="" type="checkbox"/>	<input type="checkbox"/>	<input checked="" type="checkbox"/>	<input type="checkbox"/>	<input type="checkbox"/>	<input checked="" type="checkbox"/>	<input checked="" type="checkbox"/>	<input checked="" type="checkbox"/>	<input type="checkbox"/>	<input type="checkbox"/>	<input checked="" type="checkbox"/>	<input type="checkbox"/>	<input type="checkbox"/>	<input type="checkbox"/>	<input type="checkbox"/>	<input type="checkbox"/>	<input type="checkbox"/>	<input type="checkbox"/>	<input type="checkbox"/>
Hallock	Horseshoe Park	<input type="checkbox"/>	<input checked="" type="checkbox"/>	<input type="checkbox"/>	<input checked="" type="checkbox"/>	<input type="checkbox"/>	<input type="checkbox"/>	<input checked="" type="checkbox"/>	<input type="checkbox"/>	<input type="checkbox"/>	<input type="checkbox"/>	<input type="checkbox"/>	<input checked="" type="checkbox"/>	<input type="checkbox"/>	<input type="checkbox"/>	<input type="checkbox"/>	<input type="checkbox"/>	<input type="checkbox"/>	<input type="checkbox"/>	<input type="checkbox"/>	<input type="checkbox"/>
Halma	Halma City Campground/Park	<input checked="" type="checkbox"/>	<input type="checkbox"/>	<input type="checkbox"/>	<input type="checkbox"/>	<input type="checkbox"/>	<input type="checkbox"/>	<input type="checkbox"/>	<input type="checkbox"/>	<input type="checkbox"/>	<input type="checkbox"/>	<input type="checkbox"/>	<input checked="" type="checkbox"/>	<input type="checkbox"/>	<input type="checkbox"/>	<input type="checkbox"/>	<input type="checkbox"/>	<input type="checkbox"/>	<input type="checkbox"/>	<input type="checkbox"/>	<input type="checkbox"/>
Hendrum	Hendrum City Park/Campground	<input checked="" type="checkbox"/>	<input checked="" type="checkbox"/>	<input checked="" type="checkbox"/>	<input checked="" type="checkbox"/>	<input type="checkbox"/>	<input checked="" type="checkbox"/>	<input checked="" type="checkbox"/>	<input type="checkbox"/>	<input type="checkbox"/>	<input checked="" type="checkbox"/>	<input checked="" type="checkbox"/>	<input checked="" type="checkbox"/>	<input checked="" type="checkbox"/>	<input type="checkbox"/>	<input type="checkbox"/>	<input type="checkbox"/>	<input type="checkbox"/>	<input checked="" type="checkbox"/>	<input checked="" type="checkbox"/>	<input checked="" type="checkbox"/>
Holt	Holt City Park	<input checked="" type="checkbox"/>	<input type="checkbox"/>	<input type="checkbox"/>	<input type="checkbox"/>	<input type="checkbox"/>	<input type="checkbox"/>	<input type="checkbox"/>	<input type="checkbox"/>	<input type="checkbox"/>	<input type="checkbox"/>	<input type="checkbox"/>	<input checked="" type="checkbox"/>	<input type="checkbox"/>	<input type="checkbox"/>	<input type="checkbox"/>	<input type="checkbox"/>	<input type="checkbox"/>	<input type="checkbox"/>	<input type="checkbox"/>	<input type="checkbox"/>
Karlstad	Karlstad Moose Park	<input type="checkbox"/>	<input checked="" type="checkbox"/>	<input checked="" type="checkbox"/>	<input type="checkbox"/>	<input type="checkbox"/>	<input type="checkbox"/>	<input checked="" type="checkbox"/>	<input type="checkbox"/>	<input type="checkbox"/>	<input type="checkbox"/>	<input type="checkbox"/>	<input checked="" type="checkbox"/>	<input checked="" type="checkbox"/>	<input type="checkbox"/>	<input type="checkbox"/>	<input type="checkbox"/>	<input type="checkbox"/>	<input type="checkbox"/>	<input type="checkbox"/>	<input checked="" type="checkbox"/>
Lake Bronson	Lake Bronson State Park	<input checked="" type="checkbox"/>	<input checked="" type="checkbox"/>	<input type="checkbox"/>	<input checked="" type="checkbox"/>	<input checked="" type="checkbox"/>	<input type="checkbox"/>	<input checked="" type="checkbox"/>	<input checked="" type="checkbox"/>	<input checked="" type="checkbox"/>	<input checked="" type="checkbox"/>	<input checked="" type="checkbox"/>	<input checked="" type="checkbox"/>	<input type="checkbox"/>	<input checked="" type="checkbox"/>	<input type="checkbox"/>	<input type="checkbox"/>	<input checked="" type="checkbox"/>	<input type="checkbox"/>	<input type="checkbox"/>	<input checked="" type="checkbox"/>
Lancaster	Lancaster Park	<input type="checkbox"/>	<input checked="" type="checkbox"/>	<input checked="" type="checkbox"/>	<input checked="" type="checkbox"/>	<input checked="" type="checkbox"/>	<input type="checkbox"/>	<input checked="" type="checkbox"/>	<input type="checkbox"/>	<input type="checkbox"/>	<input type="checkbox"/>	<input type="checkbox"/>	<input checked="" type="checkbox"/>	<input type="checkbox"/>	<input type="checkbox"/>	<input type="checkbox"/>	<input type="checkbox"/>	<input type="checkbox"/>	<input checked="" type="checkbox"/>	<input checked="" type="checkbox"/>	<input checked="" type="checkbox"/>
McIntosh	McIntosh City Park	<input type="checkbox"/>	<input checked="" type="checkbox"/>	<input checked="" type="checkbox"/>	<input checked="" type="checkbox"/>	<input checked="" type="checkbox"/>	<input checked="" type="checkbox"/>	<input type="checkbox"/>	<input checked="" type="checkbox"/>	<input type="checkbox"/>	<input type="checkbox"/>	<input type="checkbox"/>	<input checked="" type="checkbox"/>	<input checked="" type="checkbox"/>	<input checked="" type="checkbox"/>	<input type="checkbox"/>	<input type="checkbox"/>	<input type="checkbox"/>	<input checked="" type="checkbox"/>	<input checked="" type="checkbox"/>	<input type="checkbox"/>
Mentor	Lakeview Resort Restaurant & Lounge	<input type="checkbox"/>	<input checked="" type="checkbox"/>	<input checked="" type="checkbox"/>	<input checked="" type="checkbox"/>	<input checked="" type="checkbox"/>	<input checked="" type="checkbox"/>	<input checked="" type="checkbox"/>	<input checked="" type="checkbox"/>	<input checked="" type="checkbox"/>	<input checked="" type="checkbox"/>	<input checked="" type="checkbox"/>	<input checked="" type="checkbox"/>	<input checked="" type="checkbox"/>	<input checked="" type="checkbox"/>	<input checked="" type="checkbox"/>	<input checked="" type="checkbox"/>	<input checked="" type="checkbox"/>	<input checked="" type="checkbox"/>	<input checked="" type="checkbox"/>	<input checked="" type="checkbox"/>
Mentor	Mentor City Park	<input checked="" type="checkbox"/>	<input type="checkbox"/>	<input type="checkbox"/>	<input type="checkbox"/>	<input type="checkbox"/>	<input type="checkbox"/>	<input type="checkbox"/>	<input type="checkbox"/>	<input type="checkbox"/>	<input type="checkbox"/>	<input type="checkbox"/>	<input checked="" type="checkbox"/>	<input type="checkbox"/>	<input type="checkbox"/>	<input type="checkbox"/>	<input type="checkbox"/>	<input type="checkbox"/>	<input type="checkbox"/>	<input type="checkbox"/>	<input type="checkbox"/>
Mentor	Oak Cove Resort	<input type="checkbox"/>	<input checked="" type="checkbox"/>	<input checked="" type="checkbox"/>	<input checked="" type="checkbox"/>	<input checked="" type="checkbox"/>	<input type="checkbox"/>	<input checked="" type="checkbox"/>	<input checked="" type="checkbox"/>	<input checked="" type="checkbox"/>	<input checked="" type="checkbox"/>	<input checked="" type="checkbox"/>	<input checked="" type="checkbox"/>	<input type="checkbox"/>	<input type="checkbox"/>	<input type="checkbox"/>	<input type="checkbox"/>	<input type="checkbox"/>	<input checked="" type="checkbox"/>	<input checked="" type="checkbox"/>	<input type="checkbox"/>
Mentor	Polk County Campground	<input type="checkbox"/>	<input checked="" type="checkbox"/>	<input checked="" type="checkbox"/>	<input checked="" type="checkbox"/>	<input type="checkbox"/>	<input checked="" type="checkbox"/>	<input checked="" type="checkbox"/>	<input checked="" type="checkbox"/>	<input checked="" type="checkbox"/>	<input checked="" type="checkbox"/>	<input checked="" type="checkbox"/>	<input type="checkbox"/>	<input type="checkbox"/>	<input type="checkbox"/>	<input type="checkbox"/>	<input type="checkbox"/>	<input type="checkbox"/>	<input type="checkbox"/>	<input type="checkbox"/>	<input type="checkbox"/>
Mentor	Ullands Resort and Campgrounds	<input type="checkbox"/>	<input checked="" type="checkbox"/>	<input checked="" type="checkbox"/>	<input checked="" type="checkbox"/>	<input checked="" type="checkbox"/>	<input checked="" type="checkbox"/>	<input checked="" type="checkbox"/>	<input checked="" type="checkbox"/>	<input checked="" type="checkbox"/>	<input checked="" type="checkbox"/>	<input checked="" type="checkbox"/>	<input checked="" type="checkbox"/>	<input type="checkbox"/>	<input type="checkbox"/>	<input type="checkbox"/>	<input type="checkbox"/>	<input type="checkbox"/>	<input type="checkbox"/>	<input type="checkbox"/>	<input type="checkbox"/>
Middle River	Middle Park and Campground	<input type="checkbox"/>	<input checked="" type="checkbox"/>	<input checked="" type="checkbox"/>	<input type="checkbox"/>	<input checked="" type="checkbox"/>	<input type="checkbox"/>	<input type="checkbox"/>	<input type="checkbox"/>	<input type="checkbox"/>	<input type="checkbox"/>	<input type="checkbox"/>	<input checked="" type="checkbox"/>	<input type="checkbox"/>	<input type="checkbox"/>	<input type="checkbox"/>	<input type="checkbox"/>	<input type="checkbox"/>	<input checked="" type="checkbox"/>	<input checked="" type="checkbox"/>	<input checked="" type="checkbox"/>
Newfolden	Newfolden City Park/Campground	<input type="checkbox"/>	<input checked="" type="checkbox"/>	<input checked="" type="checkbox"/>	<input checked="" type="checkbox"/>	<input type="checkbox"/>	<input type="checkbox"/>	<input type="checkbox"/>	<input type="checkbox"/>	<input type="checkbox"/>	<input type="checkbox"/>	<input type="checkbox"/>	<input checked="" type="checkbox"/>	<input type="checkbox"/>	<input type="checkbox"/>	<input type="checkbox"/>	<input type="checkbox"/>	<input type="checkbox"/>	<input checked="" type="checkbox"/>	<input checked="" type="checkbox"/>	<input type="checkbox"/>
Oklee	Oklee City Park/Campgrounds	<input checked="" type="checkbox"/>	<input type="checkbox"/>	<input type="checkbox"/>	<input type="checkbox"/>	<input type="checkbox"/>	<input type="checkbox"/>	<input type="checkbox"/>	<input type="checkbox"/>	<input type="checkbox"/>	<input type="checkbox"/>	<input type="checkbox"/>	<input checked="" type="checkbox"/>	<input type="checkbox"/>	<input type="checkbox"/>	<input type="checkbox"/>	<input type="checkbox"/>	<input type="checkbox"/>	<input type="checkbox"/>	<input type="checkbox"/>	<input type="checkbox"/>
Oslo	Oslo Park	<input checked="" type="checkbox"/>	<input checked="" type="checkbox"/>	<input checked="" type="checkbox"/>	<input checked="" type="checkbox"/>	<input type="checkbox"/>	<input type="checkbox"/>	<input type="checkbox"/>	<input type="checkbox"/>	<input checked="" type="checkbox"/>	<input checked="" type="checkbox"/>	<input type="checkbox"/>	<input checked="" type="checkbox"/>	<input type="checkbox"/>	<input checked="" type="checkbox"/>	<input type="checkbox"/>	<input type="checkbox"/>	<input type="checkbox"/>	<input checked="" type="checkbox"/>	<input checked="" type="checkbox"/>	<input type="checkbox"/>
Plummer	Veteran's Park	<input type="checkbox"/>	<input checked="" type="checkbox"/>	<input checked="" type="checkbox"/>	<input checked="" type="checkbox"/>	<input checked="" type="checkbox"/>	<input type="checkbox"/>	<input type="checkbox"/>	<input type="checkbox"/>	<input type="checkbox"/>	<input type="checkbox"/>	<input type="checkbox"/>	<input checked="" type="checkbox"/>	<input type="checkbox"/>	<input type="checkbox"/>	<input type="checkbox"/>	<input type="checkbox"/>	<input type="checkbox"/>	<input type="checkbox"/>	<input type="checkbox"/>	<input type="checkbox"/>
Red Lake Falls	Old Crossing Treaty Park	<input checked="" type="checkbox"/>	<input type="checkbox"/>	<input type="checkbox"/>	<input type="checkbox"/>	<input type="checkbox"/>	<input type="checkbox"/>	<input type="checkbox"/>	<input type="checkbox"/>	<input checked="" type="checkbox"/>	<input checked="" type="checkbox"/>	<input type="checkbox"/>	<input checked="" type="checkbox"/>	<input type="checkbox"/>	<input type="checkbox"/>	<input type="checkbox"/>	<input type="checkbox"/>	<input type="checkbox"/>	<input type="checkbox"/>	<input type="checkbox"/>	<input type="checkbox"/>

# Northwest Minnesota Campground Matrix

## CAMPGROUND MATRIX

		Primitive	Electrical	Water Hook Ups	Flush Toilets	Showers	Sewer	Dump Station	Swimming	Fishing	Boat Landing	Boat Rental	Playground	Ball Field	Volleyball	Lodge	Motel/Cabins	Snacks	Groceries	Restaurant	Open Year Round
Red Lake Falls	Riverside City Park	<input type="checkbox"/>	<input checked="" type="checkbox"/>	<input checked="" type="checkbox"/>	<input checked="" type="checkbox"/>	<input checked="" type="checkbox"/>	<input checked="" type="checkbox"/>	<input checked="" type="checkbox"/>	<input checked="" type="checkbox"/>	<input checked="" type="checkbox"/>	<input type="checkbox"/>	<input type="checkbox"/>	<input checked="" type="checkbox"/>	<input type="checkbox"/>	<input type="checkbox"/>	<input type="checkbox"/>	<input type="checkbox"/>	<input type="checkbox"/>	<input type="checkbox"/>	<input type="checkbox"/>	<input type="checkbox"/>
Red Lake Falls	Sportsman Park	<input checked="" type="checkbox"/>	<input checked="" type="checkbox"/>	<input checked="" type="checkbox"/>	<input checked="" type="checkbox"/>	<input checked="" type="checkbox"/>	<input checked="" type="checkbox"/>	<input checked="" type="checkbox"/>	<input type="checkbox"/>	<input checked="" type="checkbox"/>	<input checked="" type="checkbox"/>	<input type="checkbox"/>	<input type="checkbox"/>	<input type="checkbox"/>	<input type="checkbox"/>	<input type="checkbox"/>	<input type="checkbox"/>	<input type="checkbox"/>	<input type="checkbox"/>	<input type="checkbox"/>	<input checked="" type="checkbox"/>
Red Lake Falls	Voyageurs View Campground	<input checked="" type="checkbox"/>	<input checked="" type="checkbox"/>	<input checked="" type="checkbox"/>	<input checked="" type="checkbox"/>	<input checked="" type="checkbox"/>	<input type="checkbox"/>	<input type="checkbox"/>	<input type="checkbox"/>	<input checked="" type="checkbox"/>	<input type="checkbox"/>	<input checked="" type="checkbox"/>	<input checked="" type="checkbox"/>	<input type="checkbox"/>	<input type="checkbox"/>	<input type="checkbox"/>	<input checked="" type="checkbox"/>	<input checked="" type="checkbox"/>	<input type="checkbox"/>	<input type="checkbox"/>	<input type="checkbox"/>
Roosevelt	Arneson's Rocky Point	<input type="checkbox"/>	<input checked="" type="checkbox"/>	<input checked="" type="checkbox"/>	<input checked="" type="checkbox"/>	<input checked="" type="checkbox"/>	<input checked="" type="checkbox"/>	<input checked="" type="checkbox"/>	<input checked="" type="checkbox"/>	<input checked="" type="checkbox"/>	<input checked="" type="checkbox"/>	<input checked="" type="checkbox"/>	<input checked="" type="checkbox"/>	<input type="checkbox"/>	<input type="checkbox"/>	<input checked="" type="checkbox"/>	<input checked="" type="checkbox"/>	<input type="checkbox"/>	<input type="checkbox"/>	<input checked="" type="checkbox"/>	<input type="checkbox"/>
Roosevelt	Nite Hawk Campground	<input checked="" type="checkbox"/>	<input checked="" type="checkbox"/>	<input checked="" type="checkbox"/>	<input type="checkbox"/>	<input type="checkbox"/>	<input type="checkbox"/>	<input checked="" type="checkbox"/>	<input type="checkbox"/>	<input type="checkbox"/>	<input type="checkbox"/>	<input type="checkbox"/>	<input type="checkbox"/>	<input checked="" type="checkbox"/>	<input type="checkbox"/>	<input type="checkbox"/>	<input type="checkbox"/>	<input type="checkbox"/>	<input type="checkbox"/>	<input type="checkbox"/>	<input type="checkbox"/>
Roseau	Hayes Lake State Park	<input checked="" type="checkbox"/>	<input checked="" type="checkbox"/>	<input type="checkbox"/>	<input checked="" type="checkbox"/>	<input checked="" type="checkbox"/>	<input type="checkbox"/>	<input checked="" type="checkbox"/>	<input checked="" type="checkbox"/>	<input checked="" type="checkbox"/>	<input checked="" type="checkbox"/>	<input type="checkbox"/>	<input checked="" type="checkbox"/>	<input type="checkbox"/>	<input type="checkbox"/>	<input type="checkbox"/>	<input checked="" type="checkbox"/>	<input type="checkbox"/>	<input type="checkbox"/>	<input type="checkbox"/>	<input checked="" type="checkbox"/>
Roseau	Roseau City Park	<input checked="" type="checkbox"/>	<input checked="" type="checkbox"/>	<input checked="" type="checkbox"/>	<input checked="" type="checkbox"/>	<input checked="" type="checkbox"/>	<input type="checkbox"/>	<input checked="" type="checkbox"/>	<input type="checkbox"/>	<input checked="" type="checkbox"/>	<input type="checkbox"/>	<input checked="" type="checkbox"/>	<input type="checkbox"/>	<input type="checkbox"/>	<input type="checkbox"/>	<input type="checkbox"/>	<input type="checkbox"/>	<input type="checkbox"/>	<input type="checkbox"/>	<input type="checkbox"/>	<input type="checkbox"/>
Skime	Skime's Store	<input type="checkbox"/>	<input checked="" type="checkbox"/>	<input checked="" type="checkbox"/>	<input checked="" type="checkbox"/>	<input type="checkbox"/>	<input checked="" type="checkbox"/>	<input type="checkbox"/>	<input type="checkbox"/>	<input type="checkbox"/>	<input type="checkbox"/>	<input type="checkbox"/>	<input checked="" type="checkbox"/>	<input type="checkbox"/>	<input type="checkbox"/>	<input checked="" type="checkbox"/>	<input checked="" type="checkbox"/>	<input checked="" type="checkbox"/>	<input checked="" type="checkbox"/>	<input type="checkbox"/>	<input type="checkbox"/>
St. Hilaire	St. Hilaire City Park	<input type="checkbox"/>	<input checked="" type="checkbox"/>	<input checked="" type="checkbox"/>	<input checked="" type="checkbox"/>	<input checked="" type="checkbox"/>	<input type="checkbox"/>	<input type="checkbox"/>	<input checked="" type="checkbox"/>	<input type="checkbox"/>	<input type="checkbox"/>	<input checked="" type="checkbox"/>	<input checked="" type="checkbox"/>	<input type="checkbox"/>	<input type="checkbox"/>	<input type="checkbox"/>	<input type="checkbox"/>	<input type="checkbox"/>	<input type="checkbox"/>	<input type="checkbox"/>	<input checked="" type="checkbox"/>
Stephen	Marshall County Park of Florian	<input checked="" type="checkbox"/>	<input checked="" type="checkbox"/>	<input checked="" type="checkbox"/>	<input checked="" type="checkbox"/>	<input checked="" type="checkbox"/>	<input type="checkbox"/>	<input checked="" type="checkbox"/>	<input checked="" type="checkbox"/>	<input checked="" type="checkbox"/>	<input checked="" type="checkbox"/>	<input checked="" type="checkbox"/>	<input checked="" type="checkbox"/>	<input checked="" type="checkbox"/>	<input checked="" type="checkbox"/>	<input type="checkbox"/>	<input type="checkbox"/>	<input checked="" type="checkbox"/>	<input type="checkbox"/>	<input type="checkbox"/>	<input checked="" type="checkbox"/>
Stephen	Northwest Acres Campground	<input type="checkbox"/>	<input checked="" type="checkbox"/>	<input checked="" type="checkbox"/>	<input checked="" type="checkbox"/>	<input checked="" type="checkbox"/>	<input checked="" type="checkbox"/>	<input checked="" type="checkbox"/>	<input type="checkbox"/>	<input type="checkbox"/>	<input type="checkbox"/>	<input checked="" type="checkbox"/>	<input checked="" type="checkbox"/>	<input type="checkbox"/>	<input type="checkbox"/>	<input type="checkbox"/>	<input type="checkbox"/>	<input checked="" type="checkbox"/>	<input checked="" type="checkbox"/>	<input checked="" type="checkbox"/>	<input type="checkbox"/>
Strathcona	Strathcona City Park	<input type="checkbox"/>	<input checked="" type="checkbox"/>	<input checked="" type="checkbox"/>	<input type="checkbox"/>	<input type="checkbox"/>	<input type="checkbox"/>	<input type="checkbox"/>	<input type="checkbox"/>	<input type="checkbox"/>	<input type="checkbox"/>	<input type="checkbox"/>	<input checked="" type="checkbox"/>	<input type="checkbox"/>	<input type="checkbox"/>	<input type="checkbox"/>	<input type="checkbox"/>	<input checked="" type="checkbox"/>	<input checked="" type="checkbox"/>	<input type="checkbox"/>	<input type="checkbox"/>
Thief River Falls	Thief River Falls Tourist & RV Park	<input checked="" type="checkbox"/>	<input checked="" type="checkbox"/>	<input checked="" type="checkbox"/>	<input checked="" type="checkbox"/>	<input checked="" type="checkbox"/>	<input checked="" type="checkbox"/>	<input checked="" type="checkbox"/>	<input type="checkbox"/>	<input checked="" type="checkbox"/>	<input type="checkbox"/>	<input type="checkbox"/>	<input checked="" type="checkbox"/>	<input type="checkbox"/>	<input checked="" type="checkbox"/>	<input type="checkbox"/>	<input type="checkbox"/>	<input checked="" type="checkbox"/>	<input checked="" type="checkbox"/>	<input checked="" type="checkbox"/>	<input type="checkbox"/>
Twin Valley	Heiberg Park	<input checked="" type="checkbox"/>	<input type="checkbox"/>	<input type="checkbox"/>	<input type="checkbox"/>	<input type="checkbox"/>	<input type="checkbox"/>	<input type="checkbox"/>	<input type="checkbox"/>	<input type="checkbox"/>	<input type="checkbox"/>	<input type="checkbox"/>	<input checked="" type="checkbox"/>	<input type="checkbox"/>	<input type="checkbox"/>	<input type="checkbox"/>	<input type="checkbox"/>	<input type="checkbox"/>	<input type="checkbox"/>	<input type="checkbox"/>	<input checked="" type="checkbox"/>
Wannaska	Bemis Hill	<input checked="" type="checkbox"/>	<input type="checkbox"/>	<input type="checkbox"/>	<input type="checkbox"/>	<input type="checkbox"/>	<input type="checkbox"/>	<input type="checkbox"/>	<input type="checkbox"/>	<input type="checkbox"/>	<input type="checkbox"/>	<input type="checkbox"/>	<input type="checkbox"/>	<input type="checkbox"/>	<input type="checkbox"/>	<input type="checkbox"/>	<input type="checkbox"/>	<input type="checkbox"/>	<input type="checkbox"/>	<input type="checkbox"/>	<input checked="" type="checkbox"/>
Wannaska	Bob's Ice Fishing Service	<input type="checkbox"/>	<input type="checkbox"/>	<input type="checkbox"/>	<input type="checkbox"/>	<input type="checkbox"/>	<input type="checkbox"/>	<input type="checkbox"/>	<input type="checkbox"/>	<input checked="" type="checkbox"/>	<input type="checkbox"/>	<input type="checkbox"/>	<input type="checkbox"/>	<input type="checkbox"/>	<input type="checkbox"/>	<input type="checkbox"/>	<input checked="" type="checkbox"/>	<input type="checkbox"/>	<input type="checkbox"/>	<input type="checkbox"/>	<input type="checkbox"/>
Warren	Holiday Park and Campground	<input type="checkbox"/>	<input checked="" type="checkbox"/>	<input checked="" type="checkbox"/>	<input checked="" type="checkbox"/>	<input checked="" type="checkbox"/>	<input checked="" type="checkbox"/>	<input checked="" type="checkbox"/>	<input type="checkbox"/>	<input type="checkbox"/>	<input type="checkbox"/>	<input checked="" type="checkbox"/>	<input checked="" type="checkbox"/>	<input checked="" type="checkbox"/>	<input type="checkbox"/>	<input type="checkbox"/>	<input type="checkbox"/>	<input checked="" type="checkbox"/>	<input checked="" type="checkbox"/>	<input type="checkbox"/>	<input type="checkbox"/>
Warren	Wetlands, Pines & Prairie Audubon Sanctua	<input checked="" type="checkbox"/>	<input type="checkbox"/>	<input type="checkbox"/>	<input type="checkbox"/>	<input type="checkbox"/>	<input type="checkbox"/>	<input type="checkbox"/>	<input type="checkbox"/>	<input type="checkbox"/>	<input type="checkbox"/>	<input type="checkbox"/>	<input type="checkbox"/>	<input type="checkbox"/>	<input type="checkbox"/>	<input type="checkbox"/>	<input type="checkbox"/>	<input type="checkbox"/>	<input type="checkbox"/>	<input type="checkbox"/>	<input checked="" type="checkbox"/>
Warroad	Beltrami Island State Forest	<input checked="" type="checkbox"/>	<input type="checkbox"/>	<input type="checkbox"/>	<input type="checkbox"/>	<input type="checkbox"/>	<input type="checkbox"/>	<input type="checkbox"/>	<input checked="" type="checkbox"/>	<input type="checkbox"/>	<input type="checkbox"/>	<input type="checkbox"/>	<input type="checkbox"/>	<input type="checkbox"/>	<input type="checkbox"/>	<input type="checkbox"/>	<input type="checkbox"/>	<input type="checkbox"/>	<input type="checkbox"/>	<input type="checkbox"/>	<input checked="" type="checkbox"/>
Warroad	Beste's Sandy Pine's Campground	<input type="checkbox"/>	<input checked="" type="checkbox"/>	<input type="checkbox"/>	<input type="checkbox"/>	<input type="checkbox"/>	<input type="checkbox"/>	<input type="checkbox"/>	<input type="checkbox"/>	<input type="checkbox"/>	<input type="checkbox"/>	<input type="checkbox"/>	<input checked="" type="checkbox"/>	<input type="checkbox"/>	<input type="checkbox"/>	<input type="checkbox"/>	<input type="checkbox"/>	<input type="checkbox"/>	<input type="checkbox"/>	<input type="checkbox"/>	<input checked="" type="checkbox"/>
Warroad	Birch Ridge RV Campground	<input checked="" type="checkbox"/>	<input checked="" type="checkbox"/>	<input checked="" type="checkbox"/>	<input checked="" type="checkbox"/>	<input type="checkbox"/>	<input type="checkbox"/>	<input type="checkbox"/>	<input type="checkbox"/>	<input type="checkbox"/>	<input type="checkbox"/>	<input type="checkbox"/>	<input checked="" type="checkbox"/>	<input type="checkbox"/>	<input type="checkbox"/>	<input type="checkbox"/>	<input type="checkbox"/>	<input type="checkbox"/>	<input type="checkbox"/>	<input type="checkbox"/>	<input type="checkbox"/>
Warroad	Northwest Angle State Forest	<input checked="" type="checkbox"/>	<input type="checkbox"/>	<input type="checkbox"/>	<input type="checkbox"/>	<input type="checkbox"/>	<input type="checkbox"/>	<input type="checkbox"/>	<input checked="" type="checkbox"/>	<input checked="" type="checkbox"/>	<input checked="" type="checkbox"/>	<input type="checkbox"/>	<input type="checkbox"/>	<input type="checkbox"/>	<input checked="" type="checkbox"/>	<input checked="" type="checkbox"/>	<input type="checkbox"/>	<input type="checkbox"/>	<input type="checkbox"/>	<input type="checkbox"/>	<input checked="" type="checkbox"/>
Warroad	Springsteel Resort & Marina	<input type="checkbox"/>	<input checked="" type="checkbox"/>	<input checked="" type="checkbox"/>	<input checked="" type="checkbox"/>	<input checked="" type="checkbox"/>	<input type="checkbox"/>	<input type="checkbox"/>	<input checked="" type="checkbox"/>	<input checked="" type="checkbox"/>	<input checked="" type="checkbox"/>	<input type="checkbox"/>	<input type="checkbox"/>	<input type="checkbox"/>	<input checked="" type="checkbox"/>	<input checked="" type="checkbox"/>	<input checked="" type="checkbox"/>	<input checked="" type="checkbox"/>	<input type="checkbox"/>	<input type="checkbox"/>	<input checked="" type="checkbox"/>
Warroad	Warroad City Park	<input type="checkbox"/>	<input checked="" type="checkbox"/>	<input checked="" type="checkbox"/>	<input checked="" type="checkbox"/>	<input checked="" type="checkbox"/>	<input checked="" type="checkbox"/>	<input checked="" type="checkbox"/>	<input checked="" type="checkbox"/>	<input checked="" type="checkbox"/>	<input checked="" type="checkbox"/>	<input checked="" type="checkbox"/>	<input checked="" type="checkbox"/>	<input type="checkbox"/>	<input type="checkbox"/>	<input type="checkbox"/>	<input type="checkbox"/>	<input type="checkbox"/>	<input type="checkbox"/>	<input type="checkbox"/>	<input type="checkbox"/>
Warroad	War-Road Estates Marina	<input type="checkbox"/>	<input checked="" type="checkbox"/>	<input checked="" type="checkbox"/>	<input type="checkbox"/>	<input type="checkbox"/>	<input checked="" type="checkbox"/>	<input type="checkbox"/>	<input type="checkbox"/>	<input checked="" type="checkbox"/>	<input checked="" type="checkbox"/>	<input type="checkbox"/>	<input type="checkbox"/>	<input type="checkbox"/>	<input type="checkbox"/>	<input type="checkbox"/>	<input checked="" type="checkbox"/>	<input checked="" type="checkbox"/>	<input type="checkbox"/>	<input type="checkbox"/>	<input type="checkbox"/>
Winger	Winger Depot Park	<input checked="" type="checkbox"/>	<input checked="" type="checkbox"/>	<input type="checkbox"/>	<input type="checkbox"/>	<input type="checkbox"/>	<input type="checkbox"/>	<input type="checkbox"/>	<input type="checkbox"/>	<input type="checkbox"/>	<input type="checkbox"/>	<input type="checkbox"/>	<input type="checkbox"/>	<input type="checkbox"/>	<input type="checkbox"/>	<input type="checkbox"/>	<input type="checkbox"/>	<input type="checkbox"/>	<input type="checkbox"/>	<input type="checkbox"/>	<input type="checkbox"/>



# Major Parks

---

## Ada

### Game Refuges

---

**Lockhart Swamp** 218-847-1579  
10 mi. N and 6.5 mi. E of Ada on Co. Rd 5.

---

## Argyle

### State and County Parks

---

**Old Mill State Park** 218-437-8174 or  
218-754-2200

Contact: Park Office 33489 240th Ave. NW  
17 mi. NE of Warren, or 13 miles E of Argyle or 11 miles W of  
Newfolden on County Road 4.

[http://www.dnr.state.mn.us/state\\_parks/list.html](http://www.dnr.state.mn.us/state_parks/list.html)

\* Open year round \* 8 am to 10 pm registered campers only after  
10 \* State Park fees

Modern camping with showers, flush toilets, 10 electric & water  
hookups. Primitive camping. 1 group campsite.

Summer Nature Interpretation, enclosed picnic shelter, swimming,  
canoeing, fishing, volleyball, horseshoe pit and playground.

Historical sites include a flour grinding mill. Suspension bridges  
and Sliding Hill in the park.

Biking, 7 miles of cross-country skiing and hiking trails,  
Snowshoeing, and 3.5 Miles of groomed trails, warming house with  
electricity and fireplace. The park's trails run through prairie,  
wooded river valley and pine areas.

---

## Crookston

### Wildlife Areas

---

**Chicog Wildlife Management Area** 218-281-6063

11 miles SE of Crookston on MN Hwy. 102 to Melvin; 1 mile S on  
township rd.

<http://www.dnr.state.mn.us/wmas/index.html>

1,624 acre example of some of Minnesota's remaining mesic  
prairie. Winter opportunities include exploration by snowshoe and  
cross-country skiing. Spring and fall brings migrating cranes.

---

**Glacial Ridge Nature Conservancy** 218-637-2146

10 miles east of Crookston on Hwy 2.

[www.nature.org](http://www.nature.org)

More than 24,000 acres. Established Oct. 12, 2004 as the 545th  
National Wildlife Refuge. The Nature Conservancy's largest prairie-  
wetland restoration project in U.S. history. Prairie chicken blinds  
available, please call for reservations.

---

**Pankratz Memorial Prairie** 218-498-2679

6 miles E of Crookston on Hwy. 2; 1.5 miles S on County Rd. 46; E  
on gravel rd. to parking lot.

[www.nature.org](http://www.nature.org)

2 units: 468 & 452 acres. A boulder can be seen that has been  
rubbed smooth by past buffalo herds.

---

**Pembina Trail Scientific &** 218-498-2679

### Natural Area

9 miles W of Mentor on Co. Rd 45.

<http://www.dnr.state.mn.us/snas/index.html>

2,360 acres on/near a prominent beach ridge at the eastern edge  
of Glacial Lake Agassiz. The site is associated with the Pembina  
trail, a major ox-cart route that traders used to haul furs and  
supplies between Winnipeg and St. Paul. Also see [www.nature.org](http://www.nature.org)

---

**Tympanuchus Wildlife** 218-281-6063

### Management Area

3 miles E of Harold's Station on Co. Rd 45.

<http://www.dnr.state.mn.us/wmas/index.html>

This 840 acre WMA is open to public hunting, trapping and other  
compatible recreational uses. It is a remnant tall grass prairie with  
minor amounts of brush and trees. This area has some of the  
highest rare species diversity of any  
WMA

---

## East Grand Forks

### City Parks/Picnic/Camping

---

**The Greenway** 701-787-3756

Along the Red River in Grand Forks and East Grand Forks

<http://www.grandforksgov.com/greenway/index.htm>

\* Open Year Round

Consists of 2,200 acres lining the Red River & Red Lake River,  
flowing through Greater Grand Forks. This picturesque urban  
space offers countless recreational, cultural, historical & natural  
resource opportunities. You can hike, walk, inline skate, bike, cross-  
country ski, bird, canoe, fish, golf & much more in the heart of our  
two cities.

An asphalt trail system covers over 20 miles.

### State and County Parks

---

**Red River State Recreation Area** 866-857-2757 or  
218-773-4950

515 2nd St. NW

1 block north of Cabela's in East Grand Forks.

[http://www.dnr.state.mn.us/state\\_parks/list.html](http://www.dnr.state.mn.us/state_parks/list.html)

\* Daily

72 camping sites located in campground next to downtown East  
Grand Forks. Electrical, sewer and water hookups, dump station  
nearby and flush toilets. Modern restrooms are open May - Sept.  
This 1,200-acre state recreation area came about as a result of  
housing removal after the flood of 1997. Located near the area:  
groceries, ice, snacks, golf course and laundry. Swimming pool,  
picnic area, playground, fishing, tackle, live bait, camping gear, gas  
and boat ramp. Partially encompassed in the Grand Forks/East  
Grand Forks Greenway.

5 miles of paved hiking and biking trails. 2 mile cross country  
skiing trail.

# Major Parks

---

## Erskine

### Wildlife Areas

---

#### Rydell National Wildlife Refuge 218-687-2229

Refuge Manager: Dave Bennett 17788 349th St. SE  
2.5 Miles W. of Erskine on Highway 2, 2.5 miles S. on Highway 210  
Rydell@fws.gov  
2,120 acre refuge established in 1992. Includes a visitor center with bookstore, wildlife observation and photography, hiking, snowshoeing, crosscountry skiing, fishing, hunting and environmental education.  
7 miles of trails.

---

## Fertile

### State and County Parks

---

#### Fertile Nature Center Building 218-945-3129 or 218-945-3136

Contact: Lisa Liden 400 W. Summit Ave.  
Primitive camping with flush toilets and showers  
Picnic area and modern washrooms.  
Ten miles of hiking and cross country ski trails along the Sand Hill River and through the Fertile Sand Hills.

---

### Wildlife Areas

---

#### Agassiz Dunes 218-574-2622

1 mile south and 1 mile east of Fertile.  
<http://www.dnr.state.mn.us/snas/index.html>  
Preserved remnant of the sand dunes that northwest winds pushed up on the eastern beaches of glacial Lake Agassiz. Operated by the Nature Conservancy.  
Hiking Trails allow a close view of the area.

---

#### Fertile Sand Hills Recreation Area 218-945-3129

Contact: Kirsten Fuglseth 400 W. Summit Ave.  
One mile east of Fertile.  
West Mill Recreation Area. Self-guided nature trail highlighting the unique sand dune formations, oak savanna and native prairie of remnant glacial Lake Agassiz. Nature trail along Sand Hill River.  
Ten miles of hiking and cross country ski trails along the Sand Hill River & through the Fertile Sand Hills. Trail maps available at the Fertile Community Center and on-site.

---

#### Public Nature Areas 218-945-3129

Contact: Kirsten Fuglseth 400 W. Summit Ave.  
Open to Public Touring. Over a dozen wildlife management areas within 15 miles of Fertile. Native prairies offer spectacular wildflower blooms from April to October. Courting displays of prairie chickens and sharptail grouse during April and May. Maps to natural areas available at Fertile Community Center.

---

---

## Gary

### Wildlife Areas

---

#### Agassiz-Olson Wildlife Management Area 218-847-1579

Contact: Earl Johnson  
5 Miles north on Hwy 32, 5 West CSAH 5.  
<http://www.dnr.state.mn.us/wmas/index.html>  
This unit is mainly wet prairie. A major feature is a flood control structure that allows a 300-acre open-water wetland to form. Sandhill cranes have nested here and the pool supports waterfowl. Greater prairie-chickens have used open areas for booming grounds.

---

## Greenbush

### Game Refuges

---

#### Twin Lake Wildlife Refuge 218-463-1557

12 miles West on Hwy 11.  
\* Free

---

## Gully

### State and County Parks

---

#### Gully Fen (SNA)

1.3 miles North of Gully on Co. Rd. 2  
Includes calcareous seepage fens, tamarack & shrub seepage swamps, conifer & hardwood swamps and rich fens. This location was previously threatened by development of rice paddies and logging. Two areas of note that occur in the upper reaches of the site include a 100 acre calcareous fen & a complex of tamarack with calcareous and rich fens. Birding & wildlife viewing.

---

## Karlstad

### Wildlife Areas

---

#### Twin Lakes State Wildlife Management Area (WMA) 218-436-2427

Contact: DNR, Karlstad, MN  
4 miles NE, SH 11.  
<http://www.dnr.state.mn.us/wmas/index.html>  
Camping is permitted at 7 signed sites.  
8,200 Acres. Recreation includes hiking, snow shoeing, cross country skiing, berry picking, canoeing and wildlife viewing. Water access is available at several locations adjacent to the marshes. There is a viewing platform located off Hwy. 11 that overlooks the marsh that is wheelchair accessible. The WMA contains a 1,200 acre waterfowl sanctuary. No trespass or hunting is allowed in the sanctuary during September and October.

---

# Major Parks

## Lake Bronson

### State and County Parks

#### Lake Bronson State Park 218-754-2200

Hwy. 28 E.

2 miles E of Lake Bronson on South branch of Two Rivers.

[http://www.dnr.state.mn.us/state\\_parks/list.html](http://www.dnr.state.mn.us/state_parks/list.html)

\* Open year round. \* 24 hours \* Normal State Park Fees

Campground - 162 semi modern campsites, electrical hook-ups, dump station, showers, flush toilets. There is 1 handicapped, 3 backpack, 1 group camp and 2 canoe in sites. Group camp has an enclosed sheiter with dining hall, fridge, stove & toilets on site.

Boat rental and landing, power boating, canoeing, sailing and fishing. Swimming, picnicking, playground, watch tower, volleyball, snacks, and ice fishing.

Biking and 14 miles of hiking trails, 7 miles of groomed cross country ski trails and 2 1/2 miles of paved bike trail. 1.5 mile self-guided trail.

#### Wildlife Areas

#### Beaches Lake State Wildlife Management Area (WMA) 218-436-2427

Just NE of Lake Bronson State Park.

<http://www.dnr.state.mn.us/wmas/index.html>

Seven camping sites are posted with camping permitted signs.

This WMA is one of the largest in the state (31,000 acres). Come see moose or listen to the wolves howl.

## Lancaster

### Wildlife Areas

#### Aspen Parkland Landscape 218-436-2427

Contact: DNR, Karlstad, MN

Links with the Aspen Parkland Landscape in Manitoba. Ecological classification with various habitats. Kittson County is 50% in the Aspen Parkland Landscape and 50% in the Red River Prairie.

#### Caribou State Wildlife Management Area (WMA) 218-436-2427

Contact: DNR, Karlstad, MN

North of County Rd 4 on County 51.

<http://www.dnr.state.mn.us/wmas/index.html>

Three camping sites are posted with camping permitted signs.

Just under 14,000 acres. There have been sightings of Elk, Bear & Timber Wolves. An example of the Aspen Parkland Landscape in NW Minnesota. This WMA is open to public hunting, trapping, hiking, berry picking and wildlife viewing.

#### Joe River State Wildlife Management Area (WMA) 218-379-3205

Contact: DNR, Karlstad MN

Approx. 15 miles NE of Lancaster, near Canadian border.

[dnrkarlstad@wiktel.com](mailto:dnrkarlstad@wiktel.com)

<http://www.dnr.state.mn.us/wmas/index.html>

160 acre marsh/grassland. Great place to view a variety of waterfowl, including Ruddy Ducks. Limited opportunities for waterfowl, Sharp-tailed grouse and Hungarian partridge hunting. Muskrat, mink, raccoon and fox offer some trapping.

#### Skull Lake State Wildlife Management Area (WMA)

218-436-2427

Contact: DNR, Karlstad, MN

East of Lancaster off of County Rd 4.

<http://www.dnr.state.mn.us/wmas/index.html>

Primitive camping sites, free with first come, first serve availability. Camping areas are identified with "Camping Permitted" signs.

7,500 acres of unique topography, unique upland prairie. Elk, Bear and Timber Wolves have been spotted in this region. Cross-country skiing opportunities available. This is the only WMA in Kittson County where blueberries have been found. Hunting opportunities for grouse and deer are excellent.

## Middle River

### Game Refuges

#### Agassiz National Wildlife Refuge 218-449-4115

Contact: Refuge Manager

22996 290th St. NE

From Thief River Falls go 12 miles North on MN Hwy 32, then 11 miles East on Marshall County Road 7 to Agassiz Headquarters.

[Agassiz@fws.gov](mailto:Agassiz@fws.gov)

[www.fws.gov/midwest/agassiz](http://www.fws.gov/midwest/agassiz)

\* Year round \* See below

Primitive camping allowed in designated areas on adjacent MNDNR wildlife lands.

Explore the refuge offering 61,500 acres of diverse bird, wildlife, and plant life. Over 295 bird and 49 mammal species have been observed rightfully making it one of the 50 best places to observe wildlife and one of the 100 best places to observe birds according to the National Wildlife Foundation. Nice general brochure, bird checklist, and mammal list available. Wildlife displays and Agassiz bookshop open Mon.-Fr. 7:30 am - 4 pm, excluding Federal holidays. Sunday afternoons from 1-5pm in June. Firearm & archery deer hunting open with regular firearm season. Ruffed & sharp-tailed grouse hunting begins with the opening of regular deer firearm season. Muzzleloader deer season, youth waterfowl & youth deer hunting is open during the appropriate season.

One of 45 sites along the MN Pine to Prairie Birding Trail. Three hiking trails-one wheelchair accessible at Headquarters (trail brochures available) & at Rodahl Trail. The 4-mile Lost Bay Habitat Drive open during the ice free months.

#### Wildlife Areas

#### Thief Lake Wildlife Management Area 218-222-3747

Contact: DNR, Thief Lake

42280 240th Ave. NE

Headquarters

[joel.huener@dnr.state.mn.us](mailto:joel.huener@dnr.state.mn.us)

<http://www.dnr.state.mn.us/wmas/index.html>

Primitive camping in designated areas.

55,000 acres of wildlife habitat, including marshes, forests, brushlands, and prairie. Wildlife present seasonally include waterfowl and other marsh birds, deer, moose, bear, grouse, rabbits, furbearers, songbirds, sandhill cranes, and raptors. Activities include hunting for waterfowl, big and small game, and nature viewing. A scenic overview of the lake with interpretive signing and picnic shelter are available. Contact the headquarters for maps and bird lists.



# Major Parks

---

## Red Lake Falls

### State and County Parks

---

#### Old Crossing Treaty Park 218-253-2684

At Huot between Crookston and Red Lake Falls. Pristine riverside, natural hardwoods, excellent walking, biking, swimming, tubing, boating & canoeing with public access to the Red Lake and Black Rivers. Water, power, outdoor restrooms support all phases of free camping & day use. Superb family site. This park was the site of an 1863 treaty between the U.S. government and Red Lake/Pembina Ojibwe. Oxcart traffic also favored the area. Historical park, historical interpretations in summer and fall. Boat landing, water, fishing, playground. Adjacent to the park is a DNR Wildlife Management Area where hiking and wildlife watching opportunities exist.

---

## Roosevelt

### Game Refuges

---

#### Norris Camp 218-783-6861

South of Roosevelt in Beltrami Island State Forest. Headquarters of the Red Lake Wildlife Management Area. One of the last Civilian Conservation Corps (CCC) and Resettlement Administration (RA) camps in the nation in operational condition. Listed as a historic place on the National Register. An excellent stop for bird watchers along the Pine to Prairie Birding Trail.

---

## Roseau

### State and County Parks

---

#### Hayes Lake State Park 218-425-7504

48990 County Road 4  
15 miles S of Roseau on State Hwy 89, then 9 miles E on County Rd 4.  
[http://www.dnr.state.mn.us/state\\_parks/list.html](http://www.dnr.state.mn.us/state_parks/list.html)  
18 electric sites, 35 semi modern campsites, flush toilets, dump station, showers. Two camping cabins, two backpack sites, and one group camp. There are two handicapped sites.  
Northwoods pine forest in remote lake setting. Man made lake popular for canoeing, fishing and swimming. Boat landing. Summer Nature Interpretation, playground and picnic shelter. Bald Eagles, Gray Jay, Spruce Grouse, Winter Finches on 3,000 acres of Park.  
5 miles of biking, 13 miles of hiking, and 7 miles of horseback riding trails. 6 miles of groomed ski trails. 2.5 mile self guided trail. 6 miles of snowmobiling trails, and snowshoeing. Trails are located in pine forest on the edge of the lake.

### Wildlife Areas

---

#### Roseau Bog Owl Management Unit 218-463-1557

Great Gray Owl, Northern Hawk Owl, Boreal Owl, Northern Saw Whet Owl, Great Horned Owl, Spruce Grouse. Look for these various owls on 8,960 acres of peat bog covered with black spruce, tamarack and cedar.

---

#### Roseau Lake Wildlife Management Area 218-463-1130

27952 400th St.

6 miles NW of Roseau on County Road 123  
<http://www.dnr.state.mn.us/wmas/index.html>  
Currently 6,000 acres with ongoing acquisition of adjoining land in order to complete the WMA and flood control project. Roseau Lake was drained in the early 1900's. Prior to drainage the area had a rich history of wildlife use and public recreation use. The lake remains drained yet today except during wet periods when the Roseau River overflows its banks and re-floods the original lake basin. Wildlife use of the area fluctuates dramatically with the water levels. It can be a good area to observe shorebirds and other wetland related wildlife during migration some years.

---

#### Roseau River Wildlife Management Area 218-463-1130 or 463-1557 Fax

27952 400th St.

Located in NW Roseau County, 8 mi. N of Badger  
<http://www.dnr.state.mn.us/wmas/index.html>  
\* Year round

Primitive camping.  
62,000 acre area with several thousand acres of other public land adjoining. The unit is low and flat, part of the glacial Lake Agassiz lake plain. The Roseau River flows west for 14 miles through the unit. 3 impoundments totaling 10,600 acres have been constructed. These wetlands are managed for resident and migratory waterfowl, other wetland wildlife species, public hunting, and other recreational pursuits as well as flood control. There are 3 sanctuaries totaling 7,000 acres which provide feed, resting, and breeding areas. This WMA is uniquely large and diverse. It is home to bird rarities as Horned Grebes, Yellow Rails, Western Grebes, Sandhill Cranes, Black Tern, Great Gray Owls, and nesting Bald Eagles. Hunting, fishing and birdwatching are popular pursuits on the WMA.  
Dikes open to hiking and snowmobiling.

---

## Stephen

### State and County Parks

---

#### Marshall County Park of Florian 218-478-3658

Contact: Al Kuck  
10 mi. East of Stephen, MN on Co. Hwy. 6  
\* Summer Months  
Camping, electrical & water hook-ups, showers, flush toilets, dump station.  
Boat launch, fishing, sailing, canoeing, paddle boat rental, swimming, lifeguards, spiral slide, picnicking, playground, golf, basketball, backboards, volleyball, ball fields, ice fishing, snacks and food stands.  
Skiing and country snowmobiling, snowshoeing. 2 mile bike trail (walking, roller blading) that is handicapped accessible.

# Major Parks

## Strandquist

### Wildlife Areas

#### East Park Dam & Wildlife Area 218-436-2427

4.5 miles NE of Strandquist.

<http://www.dnr.state.mn.us/wmas/index.html>

There are eight primitive campsites on this unit.

9113 acres. A 450-acre State Duck Refuge exists on this unit to give waterfowl a place to rest and feed during hunting season. It is off limits to visitors from September 1st to October 31st. The 1,700 acre Nelson Slough impoundment provides excellent opportunities for viewing wetland species and waterfowl hunting.

## Twin Valley

### Wildlife Areas

#### Neal Wildlife Management Area 218-847-1579

Contact: Earl Johnson

5 miles South of Twin Valley to Syre.

<http://www.dnr.state.mn.us/wmas/index.html>

This 1,278 acre unit is an inter-beach area of glacial Lake Agassiz. The greater prairie-chicken uses this area as a booming ground.

## Wannaska

### City Parks/Picnic/Camping

#### Bemis Hill 218-425-7504

Contact: Hayes Lake State Park Hwy 89 S, Box 34a

Northwest corner of Beltrami Island State Forest.

[www.dnr.state.mn.us/state\\_forests/sft00005/](http://www.dnr.state.mn.us/state_forests/sft00005/)

6 drive-in campsites and 3 horse sites. Campground is open in the fall and winter.

Picnic area and shelter. Sledding in winter.

Hiking, horseback riding trails, skiing, skiing tours, snowmobiling trails, and snowshoeing.

## Warren

### Game Refuges

#### Wetlands, Pines and Prairie 218-745-5663

##### Audubon Sanctuary

Contact: Pamela Wockenfuss

5 miles E. & 3 miles S. of Warren off Hwy 1, or W. of Thief River Falls on Hwy 1, 2 mi. W from Radium Jct., S. 3 mi.

[wpp@wiktel.com](mailto:wpp@wiktel.com)

[www.wiktel.net/wpp](http://www.wiktel.net/wpp)

\* Open year round \* 7 am to 10 pm May thru September \* Free Camping available.

Picnicking, Summer & Winter Nature Interpretation by appointment. 640 Acres of Wildlife habitat & fields on the Ancient Lake Agassiz beach ridge. Operated by the Agassiz Audubon Society. A variety of educational programs and field trips are provided by appointment. Sightings of native wildlife and migratory birds. Picnicking, Summer and Winter Interpretation, historical.

## Warroad

### State Forests

#### Beltrami Island State Forest 1-800-382-3474 or 218-386-1304

20 Miles SE of Roseau

Camping at Bemis Hill Campground

669,000 acres in Roseau, Lake of The Woods & Beltrami Counties. Canoeing, fishing, hunting, picnicking and birding. This is the second largest state forest. Nearby seasonal blueberry picking at Blueberry Campground near Williams.

Hiking, Pine to Prairie Birding trail, horseback riding trails, cross country ski trails, and 138 miles of snowmobile trails. Off-road vehicles (ATVs, etc...) are allowed on all trails unless posted otherwise.

#### Lost River State Forest 218-386-1304

25 mi. S. of Canadian Border on Hwy. 310.

Wildlife area, fishing, and hunting. 63,000 acres of primitive forest which contains much of the original animal and plant life native to the area. There are no developed recreational areas but access is available to some parts by highway and county roads.

Snowmobiling, hiking forest trails.

#### Northwest Angle State Forest 218-386-1304

Near Sprague, Manitoba on Provincial Hwy. #308 to #525. Located on Lake of the Woods.

Resorts, camping.

Boat launch, power boat rental, canoeing, sailing, fishing, historical, Summer Nature Interpretation. Information can also be found at the NW Angle & Islands Chamber of Commerce ([www.lakeofthewoodsresorts.com](http://www.lakeofthewoodsresorts.com) or 1-866-NWANGLE).

Hiking



## Parks

### City Parks/Picnic

Ada	<b>Bosworth Park</b>	218-784-5520	Major park, accessible restrooms, picnic
Ada	<b>Dekko Park</b>	218-784-7665	Softball, hockey, shelter, volleyball, playground
Ada	<b>East Side Park</b>		Flower beds, tables, walking path
Ada	<b>West Side Park</b>	218-784-5520	Bathroom, shelter, playground
Argyle	<b>John Kurz Memorial Park</b>	218-437-6621	Playground, fishing, shelters, pioneer house
Borup	<b>Borup City Park</b>		
Brooks	<b>Brooks City Park</b>	218-698-4220	Playground, picnic
Crookston	<b>Carmen Park</b>	218-281-1242	Picnic shelter, playground, basketball
Crookston	<b>Eugene Field Park</b>	218-281-1242	Basketball, picnic, playground
Crookston	<b>Evergreen Park</b>	218-281-1242	Playground & basketball
Crookston	<b>Highland Park Complex</b>	218-281-1242	Major sports park, picnic
Crookston	<b>Hoven Lane Park</b>	218-281-1242	Basketball, picnic, playground
Crookston	<b>Schuster Park</b>	218-281-1242	Tennis, basketball, picnic, playground
Crookston	<b>Wildwood City Park</b>	218-281-1242	Playground, picnic shelter
East Grand Forks	<b>Civic Center Arena</b>	218-773-8000	Indoor tennis and skating
East Grand Forks	<b>Harney Park</b>	218-773-8000	Ball field, playground
East Grand Forks	<b>ITTS Williams Park</b>	218-773-8000	Ball Fields, picnic, playground
East Grand Forks	<b>Nash Park</b>	218-773-8000	Skating, picnic, soccer, playground
East Grand Forks	<b>O'Leary Park</b>	218-773-8000	skating, tennis, picnic, fire pits, horseshoe
East Grand Forks	<b>Sherlock Park</b>	218-773-8000	Outdoor swimming pool, playground, picnic

## Parks

<b>East Grand Forks</b>	<b>Stauss Park</b>	218-773-8000	Baseball, skating, picnic
<b>East Grand Forks</b>	<b>VFW Arena Park</b>	218-773-8000	Skating, picnic, playground
<b>Erskine</b>	<b>Erskine Park</b>	218-687-4646	Swimming, picnic
<b>Fertile</b>	<b>J.D. Mason Park</b>	218-945-3136	Shelter, water facets
<b>Fisher</b>	<b>Fisher Park</b>	218-773-7879	Playground, picnic
<b>Fosston</b>	<b>Berge Stafford Park</b>	218-435-1377	Playground, restrooms, picnic shelter
<b>Fosston</b>	<b>Melland Park</b>	218-435-1377	Historical buildings, restrooms, picnic
<b>Fosston</b>	<b>Mitthun Park</b>	218-435-1377	Playground
<b>Gary</b>	<b>Gary City Park</b>	218-356-8600	
<b>Gary</b>	<b>Gary Pines</b>	218-356-8600	Rest area, picnic
<b>Greenbush</b>	<b>Greenbush School</b>	218-782-2570	Swimming, skating, softball, playground
<b>Greenbush</b>	<b>IS Folland Welcome Park</b>	218-782-2570	Hiking, skiing, biking, restrooms, picnic
<b>Greenbush</b>	<b>North End Park</b>	218-782-2570	Basketball, picnic, playground, sand volleyball
<b>Greenbush</b>	<b>Shanoah Park</b>	218-782-2570	BB courts, picnic tables, playground equipment
<b>Gully</b>	<b>Gully City Park</b>	218-268-4591	Playground, picnic, volleyball, basketball
<b>Hallock</b>	<b>Gilbert Olson Park</b>	218-843-2737	camp sites, shower, flush toilet, dump station
<b>Halstad</b>	<b>Halstad Boat Landing</b>		cat/walleye fishing, boating, canoe & landing
<b>Halstad</b>	<b>Halstad Park</b>	218-456-2650	Picnic, shelter w/ bathrooms, walking path
<b>Hendrum</b>	<b>Hendrum Community Park/Campground</b>	218-861-6210	Restroom, picnic, shelters, playground, ball field
<b>Kennedy</b>	<b>Kennedy City Park</b>	218-674-4142	Playground, shelter

## Parks

<b>Lake Bronson</b>	<b>Lake Bronson City Park</b>	218-754-2710	Baseball, tennis, basketball, playground
<b>Lake Bronson</b>	<b>Village Square</b>	218-754-2710	Shelter, bathroom
<b>Lancaster</b>	<b>Gazebo Park</b>	218-762-6472	Picnic
<b>Lancaster</b>	<b>Sports Complex Park</b>	218-762-6472	Baseball, playground
<b>Lengby</b>	<b>Lengby City Park</b>	218-668-2219	Swimming beach, picnic, playground
<b>Lengby</b>	<b>Spring Lake Park</b>	218-668-2229	Grills, boat landing, swimming beach
<b>Nielsenville</b>	<b>Nielsenville City Park</b>	218-946-3205	Playground, picnic
<b>Perley</b>	<b>Perley City Park</b>	218-861-6429	Tennis, picnic shelter, playground
<b>Plummer</b>	<b>Centennial Park</b>	218-465-4215	Gazebo
<b>Red Lake Falls</b>	<b>Phil Cuno Park</b>	218-253-2684	Picnicking with shelter.
<b>Roseau</b>	<b>North Star Park</b>	218-463-1538	Picnic, grills, restroom, playground, soccer field
<b>Roseau</b>	<b>Roseau City Park</b>	218-463-1538	RV hook-ups, camping, boating, trails, picnic
<b>Shelly</b>	<b>Shelly City Park</b>		Tennis, ball field, picnic shelter
<b>Stephen</b>	<b>Pioneer Park</b>	218-478-3614	Fishing, tennis, basketball, skating, shelters
<b>Strandquist</b>	<b>Strandquist City Park</b>	218-597-2689	Shelter
<b>Thief River Falls</b>	<b>Alan-A-Dale Park</b>	218-681-2519	Nature Park only
<b>Thief River Falls</b>	<b>Annie Street Park</b>	218-681-2519	Playground
<b>Thief River Falls</b>	<b>Bill LaFave Park</b>	218-681-2519	Major park with swimming beach, bathrooms
<b>Thief River Falls</b>	<b>Boy Scout Park</b>	218-681-2519	Boat landing, picnic
<b>Thief River Falls</b>	<b>Centennial Park</b>	218-681-2519	Boat landing, picnic shelter, bathroom
<b>Thief River Falls</b>	<b>Chief Red Robe Park</b>	218-681-2519	Picnic, bathroom, playground, fishing pier
<b>Thief River Falls</b>	<b>Elks Park</b>	218-681-2519	Fountain on Riverwalk, benches

## Parks

<b>Thief River Falls</b>	<b>Engelstad Park</b>	218-681-2519	Basketball, tennis, skating, bathroom
<b>Thief River Falls</b>	<b>Finsbury Park</b>	218-681-2519	Nature park, large green space
<b>Thief River Falls</b>	<b>Floyd B. Olson Park</b>	218-681-2519	Gazebo, picnic, playground
<b>Thief River Falls</b>	<b>Greenwood Park and Recreation Area</b>	218-681-2519	Hiking and skiing trails, small shelter
<b>Thief River Falls</b>	<b>Hartz Park</b>	218-681-2519	Playground, fishing, volleyball, picnic shelters
<b>Thief River Falls</b>	<b>Lions Park</b>	218-681-2519	frisbee golf, bathroom, shelters, playground
<b>Thief River Falls</b>	<b>Millyard Park</b>	218-681-2519	ADA Fishing Pier, picnic
<b>Thief River Falls</b>	<b>Northrop Park</b>	218-681-2519	Skating rink, new playground equipment
<b>Thief River Falls</b>	<b>Oakland Park</b>	218-681-2519	Softball, picnic shelter, bathroom, canoe landing
<b>Thief River Falls</b>	<b>Southtown Park</b>	218-681-2519	Playground, picnic
<b>Thief River Falls</b>	<b>Veteran's Memorial Park</b>	218-681-2519	Memorial display
<b>Trail</b>	<b>Trail City Park</b>	218-268-4465	Playground, picnic
<b>Twin Valley</b>	<b>East Playground Park</b>	218-584-5254	Playground, ice rink
<b>Twin Valley</b>	<b>Garden Park</b>	218-584-5254	Picnic
<b>Twin Valley</b>	<b>Gazebo Park</b>	218-584-5254	Sand volleyball, picnic
<b>Twin Valley</b>	<b>Heiberg Dam Picnic Area</b>	218-584-5254	Fishing, handicap accessible sidewalk, boat ramp
<b>Viking</b>	<b>Viking Park</b>		Basketball, tennis, skating, shelter
<b>Warren</b>	<b>Centennial Park</b>	218-745-5343 or 218-745-5344	Gazebo, picnic
<b>Warren</b>	<b>Island Park</b>	218-745-5343	Small playground, picnic, basketball
<b>Warroad</b>	<b>Rainbow Park</b>		Children's playground
<b>Winger</b>	<b>American Legion Park</b>	218-938-4150	Picnic

# Camping and Resorts

## Alvarado

### City Parks/Picnic/Camping

**Alvarado City Park** 218-965-4911

\* 9:00-12:00

Camping, fire pits, electrical plug-ins, and sanitary sewer hook-ups. Shelter, tables, flush toilets, and playground equipment. Camping, fire pits, electrical plug-ins, and sanitary sewer hook-ups. Skateboard park on 3rd Ave. and outdoor ice rink with warming house.

Hiking along Snake River, dirt biking, and cross-country skiing.

## Argyle

### City Parks/Picnic/Camping

**Island Park** 218-437-6621

At the intersection of 5th St. and River St.

\* May - October \$6.00/day plus tax, monthly rates available upon request

Campsites with water and electrical hook-ups, and portable toilets. Picnic shelter, grills, playground, horseshoe and fishing. Groceries, Farmer Deli Restaurant and a Café close by.

## Badger

### City Parks/Picnic/Camping

**Durgin Memorial Park** 218-528-3670 or  
218-469-1637

Contact: Stacey Lockhart  
County Rd 2 or West University Ave

\* May-Sept \*12.00 per night

Camping, water and electrical hookups, dump station. Shelter/picnic area, restrooms and playground. Easy walking distance of downtown.  
Snowmobile Trail

## Crookston

### City Parks/Picnic/Camping

**Central Park** 218-281-1242

Contact: Scott Kleven  
N. Ash & Mitchell Lane

\* May - Oct \* \$10.00 for tents & \$15.00 for RV's

20 Units with electrical hookups, separate showers and flush toilets. Dump station is near the arena.

Boat landing, fishing, swimming pool and a movie theatre & frisbee golf within two blocks. The campground is within easy walking distance of downtown.

## Private Campgrounds/Resorts

**Prairie RV Park and Campground** 218-281-3276

28691 230th Street SW

Located 5 miles NW of Crookston, MN

space@PrairieRV.com

www.prairierv.com

4 units for self-contained camping only. 2 have 20 & 30 amp electrical service & 2 have 20/30/50 amp service. Water to three of the campsites. Advance reservations required. Sorry: no toilet, showers or sewer dump. Please see website for additional info.

## Erskine

### Private Campgrounds/Resorts

**Farmer's Union Campground** 218-687-3408  
(summer only)

38524 200th Ave. SE

On Lake Sarah

lake.sarah@mfu.org

http://www.mfu.org/education/camp

Electrical and water hookups, showers, flush toilets.

Swimming beach and playground.

**Lake Cameron RV Park & Campground** 218-687-GORV

On US Hwy 2, 1/2 mile west of Erskine.

32 Sites, RV parking, electrical and water hookups, flush toilets, sewer, dump station, cable TV, and laundry. Hot showers available.

Shopping, restaurant, ice, fishing, and swimming 1/2 mile.

Reservations accepted.

**Union Lake Sarah Campground** 218-687-5155

Contact: General Store 20097 Campground Rd. SE  
Off Polk County 41 between Union Lake and Lake Sarah.

dtgard@aol.com

\* Office Hours 8am to 8pm \* Reasonable Rates

72 Campsites and wooded site, 2 central showers, flush toilets, dump station, water and electrical hook-ups, and laundry facilities.

Playground, picnic area, boat landing, boat rental, canoes, paddle boats, pontoon boat, fishing, bait and tackle. Ice, snack shop and groceries. Ideal site for camping and fishing walleye, northern, bass, crappie and sunfish.

Hiking.

## Fertile

### City Parks/Picnic

**Cannon Park** 218-945-3136

Primitive camping with electric hook-ups.

# Camping and Resorts

---

## Fosston

### City Parks/Picnic/Camping

---

#### City of Fosston Campground 218-435-1959

Contact: C. Lucken S. Johnson Ave in Fairgrounds  
From traffic light on Hwy 2, go south on Johnson Ave 2 blocks.  
\* May-October \* 24 hours \* \$12.00 for RV's & \$5.00 for tents  
Camping, electrical & water hookups, dump station, flush toilets, sewer, and showers.

---

#### Cross Lake/Tilberg Park 218-435-1195

Camping with electrical hookups, dump station.  
Boat landing and launch, power boating, canoeing, sailing, fishing, picnicking, swimming, ice fishing.

---

## Goodridge

### City Parks/Picnic/Camping

---

#### City Park & Lions Park 218-378-4113

Contact: LouAnn Kiesow  
4 Units, electrical and water hookups.  
Picnic shelter in Lions Park. Tennis court, basketball area, and horseshoe pits.

---

## Greenbush

### City Parks/Picnic/Camping

---

#### Legion Park 218-782-2570

Campground, electrical and water hook-ups, flush toilets, dump station, showers. Rent \$7 per day non-electric sites and \$10 per day for electric sites.  
Picnicking, golf, biking, baseball diamonds, and playground.  
Swimming pool 1/4 mile from park.

### Outfitters/Bait Shops

---

#### Blooming Valley Outfitters 218-782-BEAR

Contact: Larry Emery 23632 220th St.  
Located 23 Miles North of Greenbush, MN  
lemery@wiktel.com  
www.bloomingvalleyoutfitters.com  
Cabins and tenting sites available with full meal service included on all hunts.  
Full service guide for bear, deer, waterfowl and varmint hunts.  
Snowmobiling, four-wheeling, horseback riding, cross country skiing and fishing are all available from our lodge. Close to groomed snowmobile trails and many backwoods trails for the four-wheelers.

---

## Grygla

### City Parks/Picnic/Camping

---

#### Grygla Camping Area 218-294-6292

\* \$15/night; \$50/week  
Camping with electrical, sewer, and water hookups, and outdoor restrooms with showers.  
Softball fields, picnic shelter, and playground.

---

#### Ralph J. Klein Park 218-294-6292

Camping area, modern restrooms.  
Picnic shelter, playground, tennis court, basketball court, and horseshoe pits.  
Hiking trail along Mud River.

---

## Hallock

### City Parks/Picnic

---

#### Gilbert Olson Park 218-843-2737

\* \$10/night  
48 campsites with electrical hookups, showers, flush toilets and a dump station.  
Located on the south branch of the Two Rivers. Canoeing, fishing, swimming, playground, basketball & volleyball. Park is adjacent to Hallock's nine-hole grass greens golf course

### City Parks/Picnic/Camping

---

#### Horseshoe Park 218-843-2737

Near downtown Hallock.  
\* Open June - Sept. \* \$10/night  
Electrical hookups, flush toilets, dump station.  
Picnic shelter and playground.

---

## Halma

### City Parks/Picnic/Camping

---

#### Halma City Campground/Park 218-265-2720

Campground  
Playground equipment, picnic tables.



# Camping and Resorts

## Hendrum

### City Parks/Picnic/Camping

#### Hendrum Community Park/Campground

218-861-6210

1/2 mile E. of Hendrum on Co. Rd. 25

Campsites with electrical hookups, RV hookups, sewer and dump site.

Picnic tables, restrooms, shelter, playground, ball park and bleachers. There is a boat launch on the Red River approx. 1 mile west of the city. There are groceries, restaurant, deli, gas and fuel station, game and fish licensing nearby. (Hendrum is noted for catfish fishing on the Red River of the North just west of the city, and other species in the Red and Wild Rice Rivers just north of the city.)

## Holt

### City Parks/Picnic/Camping

#### Holt City Park

218-449-3015

Contact: Dale Johnson

On the East Side of Highway 32.

\* January - December \* 24 hours

Primitive camping available, outdoor restrooms.

Picnic area, and playground.

## Karlstad

### City Parks/Picnic/Camping

#### Karlstad Moose Park

218-436-2178

Contact: City Office

Hwy 59 N.

North Edge of Karlstad

\* Open year round, 24 hours \* \$5.00 per day

16 Units, electrical hook-ups, dump station, water hook-ups, flush toilets.

Playground, tennis courts, softball fields, skating rinks and picnic area with shelters.

## Lancaster

### City Parks/Picnic/Camping

#### Lancaster Park

218-762-6472

State Highway 59 North

28 camping units, electrical hookups, showers, flush toilets, dump station.

287 acres, playground, summer nature interpretation, picnicking, golf and cross country skiing. Groceries and restaurant close by.

8 miles of walking trails, biking, and hiking. 7 miles of groomed intermediate cross country ski trails. Very scenic setting along the river and wooded areas. Snowmobiling and snowshoeing.

## McIntosh

### City Parks/Picnic/Camping

#### McIntosh City Park

218-563-3043

\* March-September \* \$6/day

Camping, dump station, electrical hookups, water & sewer hook-ups, flush toilets, showers, handicapped accessible.

Picnic area, ball field, volleyball, and playground. There is a restaurant located up town. Groceries are available uptown or at the gas station which is open on weekends and evenings. Fishing and ice fishing available at Hill River Lake 5 mi. NE of McIntosh.

## Mentor

### Campgrounds/Resorts

#### Polk County Campground

218-574-2254

S. of Mentor, on Maple Lake

Electrical and water hookups, dump station, sewer, flush toilets

Swimming beach, fishing, and boat landing.

### City Parks/Picnic/Camping

#### Mentor City Park

218-637-2911

Primitive camping only.

Covered shelters, picnic tables, playground, water available at the Community Center hydrant, no flush toilets. Lovely creek runs through the park.

### Private Campgrounds/Resorts

#### Lakeview Resort Restaurant & Lounge

218-637-6237

16233 340th St. SE

On Maple Lake, 3 mi. E of Hwy 2 on Co. Rd 10.

\* Open year round

Lodge, electrical and water hookups, sewer, dump station, showers, flush toilets, and laundry.

Groceries, snacks, and restaurant. Swimming beach, sand volleyball, playground, boat ramp, fishing, and bait.

#### Oak Cove Resort

218-637-2124

15598 Oak Cove Resort Rd SE

2 miles south of US Hwy 2 on County Road 12 on Maple Lake.

Shaded camping sites overlooking Maple Lake. Electrical and water hookups, dump station, showers and flush toilets.

Groceries, ice, and snacks. Swimming beach, playground, fishing, tackle, live bait, boat rental, motor rental, jet ski rental, gas, and boat ramp. Full service marina-boat sales, parts and repairs.

Nearby golf course and laundry.

#### Ullands Resort and Campgrounds

218-637-3252

33335 173rd Ave. SE

1 mile East and 1 mile South of Mentor on Maple Lake.

Electrical and water hookups, sewer, dump station, showers, and flush toilets.

Swimming beach, playground, and boat landing.

# Camping and Resorts

## Middle River

### City Parks/Picnic/Camping

#### Middle River Park and Campground 218-222-3511

Contact: Shane Anderson

West side of Hwy 32

\* April - November \*\$10.00/day; \$50.00/week

Electrical and water hookups, dump station and new shower facility.

Playground. There is a restaurant, groceries and snacks close by.

## Newfolden

### City Parks/Picnic/Camping

#### Newfolden City Park/Campground 218-874-7135

Contact: Tammy Hansen

West side of Hwy 59

9 campsites with electrical, water and sewer hookups.

New playground equipment, plumbed toilet facilities and a picnic shelter. No reservations taken, first come - first serve basis only.

## Oklee

### City Parks/Picnic/Camping

#### Oklee City Park/Campgrounds 218-796-5183

One campground located on the N edge of town. A second campground located two miles south of Oklee.

Camping

Picnicking in North parks.

## Oslo

### City Parks/Picnic/Camping

#### Oslo Park 218-695-3841

Contact: Karen Cote

S. of the intersection of Hwy 1 and Main St.

Camping area has tenting areas, water and electrical hook-ups, flush toilets.

Boat landing three blocks from campground, fishing, playground, tennis court, horseshoe court, volleyball.

## Plummer

### City Parks/Picnic/Camping

#### Veteran's Park 218-465-4231

305 Central Ave. E.

Camping with electrical, water and sewer hookups. Indoor bathroom facilities with flush toilets and showers.

Park shelter with picnic tables and playground equipment. Veterans Memorial Visitor Area, view Plummer Centennial logo on north entrance of building and fire dept. bell/garden at south entrance.

## Red Lake Falls

### City Parks/Picnic/Camping

#### Riverside City Park 218-253-2684

RV camping, water and electrical hook-ups, showers, dump station & flush toilets.

Picnic sites and shelter, the best playground equipment, tennis courts, horseshoe pits, and fishing. Located on the Clearwater River in a nice wooded area of the city.

#### Sportsman Park 218-253-2684

Contact: City Administrator

At the junction of the Red Lake and Clearwater Rivers in Red Lake Falls.

Primitive campsites for tents with indoor toilets/showers. RV camping, 7 water/electrical hook-ups & 10 water/electric/sewer hook-ups

Plenty of space for picnics and outings. Boat landing and fishing.

Hiking, and cross country ski trails.

### Private Campgrounds/Resorts

#### Voyageurs View Campground 218-253-4329 or 218-253-2031

Co Rd 13 N

<http://www.voyageursview.com/>

\* Memorial Day to Labor Day

Electrical & water hook-ups, showers, flush toilets & primitive camping.

Tubing with shuttle service, 2-3 hours of tubing with islands & rapids, canoeing, boat rental, fishing, horseback riding, pony rides, buggy rides, miniature golf, remote control car track, volleyball, horseshoes, playground, gameroom, souvenir lodge, groceries & snacks.

## Roosevelt

### Campgrounds/Resorts

#### Nite Hawk Campground 218-442-2470

On Hwy. 11

Campground behind the Nite Hawk Restaurant that has primitive sites as well as camper sites, electrical and water hookups and a dumpstation. Restaurant/lodge nearby and volleyball is available.

### Private Campgrounds/Resorts

#### Arnesen's Rocky Point 218-442-7215 or 218-442-5501

6760 Rocky Point Road

On Lake of the Woods

[www.arnesens.com](http://www.arnesens.com)

\* \$24 a night for two adults and \$6 each additional adult.

Cabins for rent, campground with complete RV hookups.

Boat rental, summer and winter fishing, boat landing, bait shop, playground and restaurant.

# Camping and Resorts

## Roseau

### City Parks/Picnic/Camping

**Roseau City Park** 218-463-1538

\* \$15.00 RV; \$10.00 tents; \$50.00 shelter rental per day  
Ten sites with water and electrical hookups, and ten tent sites.  
Showers, flush toilets, and dump station.  
Boat landing, trails, canoeing, fishing, picnicking, picnic shelter,  
playground, golf, Summer Interpretation.  
37.4 acre park, biking, hiking, horseback riding trails, ski touring,  
snowshoeing, and snowmobiling.

## Skime

### Private Campgrounds/Resorts

**Skime's Store** 218-425-7702

Hwy 18 then south on Hwy 9.  
Hunting cabins, bathroom facility, electricity and water, sewer.  
Groceries, gas, movie rentals, and snacks.

## St. Hilaire

### City Parks/Picnic/Camping

**St. Hilaire City Park** 218-964-5257

Right off of Hwy. 32, in town.  
30 sites with electric, water and sewer hookups. 12 have cable  
TV. 5 additional sites with electric only. Clean restrooms with flush  
toilets and showers.  
Two picnic shelters, canoeing, fishing, picnic, playground, ice  
fishing, horseshoe pits, 2 softball diamonds. Large outdoor shelter  
on the Island that can be rented for family reunions, outdoor  
events, etc. Contact city clerk at number above.  
Hiking, snowmobile trail and a walking trail a little over a mile.

## Stephen

### City Parks/Picnic/Camping

**Northwest Acres Campground** 218-478-3614

708 Lincoln Ave.  
Trailer/Camper hookups - electrical, water and sewer. Bathrooms,  
showers and handicap accessible.  
Playground equipment, pool, picnicking, grills, ball field, river  
nearby & golf course a block away. Restaurant & snacks close by.

## Strathcona

### City Parks/Picnic/Camping

**Strathcona City Park** 218-781-2242

Contact: City Clerk Hwy 32 South  
1 block south of Cenex  
Outdoor bathrooms, electrical and water hook-ups.  
Playground. Snacks and groceries right across the street.  
Trails in and out of town - gas and food available.

## Thief River Falls

### City Parks/Picnic/Camping

**Thief River Falls Tourist & RV  
Park** 218-681-1835

South on Hwy 32 and Oakland Park Rd  
\* May - October  
16 full hookups, 48 electrical only, unlimited tent sites, showers,  
flush toilets, sewer hook-ups, cable hook-ups and dump station.  
Playground, sand volleyball, canoe landing, fishing & RiverWalk.  
Groceries, fine dining & fast food within walking distance.

## Twin Valley

### City Parks/Picnic/Camping

**Heiberg Park Trails** 218-584-5254

Contact: Tina M. Murn  
N. of Twin Valley on Hwy 32.  
Primitive camping, primitive toilets.  
Picnic shelters and playground.

## Wannaska

### City Parks/Picnic/Camping

**Bemis Hill** 218-425-7504

Contact: Hayes Lake State Hwy 89 S, Box 34a  
Park  
Northwest corner of Beltrami Island State Forest.  
[www.dnr.state.mn.us/state\\_forests/sft00005/](http://www.dnr.state.mn.us/state_forests/sft00005/)  
6 drive-in campsites and 3 horse sites. Campground is open in the  
fall and winter.  
Picnic area and shelter. Sledding in winter.  
Hiking, horseback riding trails, skiing, skiing tours, snowmobiling  
trails, and snowshoeing.

# Camping and Resorts

## Outfitters/Bait Shops

**Bob's Ice Fishing Service** 218-425-3223 or  
218-242-1790

info@bobsicefishing.com  
www.bobsicefishing.com

Fully equipped and modern bunk house is available. It is furnished with eight single bunks, a full kitchen, dining area, television, restroom and shower.

Ice fishing and bear hunting guides. Ice fishing services are located in Warroad at the Warroad Marina. Transportation and lodging is available.

## Warren

### City Parks/Picnic/Camping

**Holiday Park and Campground** 218-745-5343

Contact: Todd Hanson 8th St. N.

\* Spring - Fall \* \$10.00 to \$15.00; Also monthly rate of \$130.00

Campground, electrical hookups, sewer and water hookups, flush toilets, showers, dump station.

Extensive playground equipment, swimming pool, baseball/softball, tennis courts, volleyball, horseshoe, golf, picnicking, snacks, and groceries. Near golf course and fairgrounds.

## Warroad

### Campgrounds/Resorts

#### Beste's Sandy Pine's Campground

2 miles west of Warroad on Hwy. 11, then south on 570th Ave.  
sbeste@wiktel.com

http://www.dbeste.webs.com/

Full RV hookups in the summer and electrical metered rates for wintertime use. Open year round to allow for wintertime use of icehouses or campers to be used as a base camp for fisherman.

Wilderness campground located in the forests of northern Minnesota. Our mission is to provide high quality customer service and a safe, scenic, friendly destination for guests to come and enjoy the beauty of nature and the fun of outdoor sport and recreation.

**Birch Ridge RV Campground** 218-686-0255 or  
686-1959

2 miles west of Warroad on Highway 11, then south on 570th Ave.  
http://www.birchridgecampground.com/

Well-groomed, quiet campground with 25 spacious sites with full hook-ups nestled in beautiful birch & pine trees. 5 no hook-up sites as well as tenting sites available.

Includes a central picnic area, playground, clean handicapped accessible restroom, boat parking, horseshoes, four wheeling and other outdoor activities. Come in after a successful day of fishing and make new friends during our campground picnic dinners or join us on our fall four-wheeling adventures.

## City Parks/Picnic/Camping

**Warroad City Park** 218-386-1004 or  
218-386-1454

NE Lake St.

\* May-October 15

Camping with electrical, water and sewer hook-ups, showers, flush toilets, dump station.

Boat landing, power boating, volleyball, canoeing, sailing, fishing, swimming. Shelters and picnic area, new expanded playground equipment, paved bike path, ice fishing, skating and birding. Paved bike path to Warroad Estates.

Biking, hiking, ski touring, snowmobiling, and snowshoeing.

## Private Campgrounds/Resorts

**Springsteel Resort & Marina** 218-386-1000 or  
800-605-1001

38002 Beach St.

SW corner of Lake of the Woods, 4 miles N and E of Warroad.

steel@mncable.net

http://www.springsteelresort.net/

\* Open year round \* Store open 9 to 9

Modern cabins and camping, water and electric hook-ups, flush toilets, and showers.

Boat landing, boat rentals, boat gas, bait, fishing, guided launch service, full service marina, snacks, conference room at lodge, seating for 300 and game room. Catering service available.

**War-Road Estates Marina** 218-386-2200

156 Lakeview Drive

Adjacent to the Golf Course

www.warroadestatesmarina.com

RV Court with water, sewer and electrical hook-ups.

Sheltered harbor, located on Lake of the Woods, ship store, new and used boat sales & service, parts and accessories, two new bedroom condos with seasonal renting.


## Winger

### City Parks/Picnic/Camping

**Winger Depot Park** 218-938-4150

On Highway #59

Primitive Camping with electrical hookups.



## Motels and Bed 'n' Breakfast

---

### Ada

---

**Norman Motel** 218-784-3781 or  
800-750-3149  
502 W. Thorpe Ave

Highway #200 West  
info@normanmotel.net  
www.normanmotel.net

RV & Truck Parking, and hookups  
Fifteen rooms, cable television, HBO, wireless Internet, major credit cards accepted, pets allowed and air conditioning.

---

### Badger

---

**Badger Motel** 218-528-3745  
1009 Highway 11 S

Economy rates, free coffee, flexible check-out times, pets welcome, quiet atmosphere, friendly service, picnic area.

---

### Crookston

---

**AmericInn** 218-281-7800 or  
800-634-3444  
1821 University Ave.

Hwy. 2 & 75 North  
crookston.mn@americinn.com  
www.americinnofcrookston.com

50 rooms and suites, including 12 new suites. Indoor pool, whirlpool and complimentary breakfast buffet.

**Golf Terrace Motel** 218-281-2626  
1731 University Ave

Hwy. 2 & 75 North  
17 units. Under new ownership, completely refurbished, restaurants nearby. HBO, accepts all major credit cards.

**Northland Inn** 218-281-5210  
2200 University Avenue

Highway 2 and 75 North  
northlandinn@rvv.net  
http://www.northlandprairieinn.com/crookston/

74 sleeping rooms, indoor pool & hot tub, banquet facilities that seat 350. Newly remodeled rooms, University Station Restaurant open for breakfast, lunch & dinner, Whistle Stop Bar, Home of the Best BBQ ribs in the Valley.

---

### East Grand Forks

---

**East Grand Inn** 218-773-9822 or  
888-904-8840  
606 Gateway Dr.

Hwy. 2 East  
60 units, cable TV, free breakfast, internet, outside plug-ins, major credit cards accepted, pets o.k.

---

**Plaza Motel** 218-773-1179 or  
800-773-1127

309 DeMers Ave.

24 units, cable TV, HBO, outside plug-ins, major credit cards accepted, non-smoking rooms available. Fridge and microwave in rooms.

---

### Fertile

---

**Willow Creek Bed and Breakfast** 218-945-6315  
14242 430th St. SE

cjlanson@gvtel.com  
www.willowcreek-fertile.com

We invite you to join us at Willow Creek Bed and Breakfast and experience the hidden pleasures of bed and breakfast hospitality. This beautiful four square prairie home, built in 1918 for the Annie Johnson family, has been lovingly restored to it's original beauty inside and out. Antiques and collectibles are available for purchase.

---

**Hillview Apts.** 218-356-8630 or  
218-945-6660

Clean, spacious suites that are available to rent by the day or week

---

**Sandhill Motel** 218-945-6114  
601 S. Mill St.

11 rooms, color cable TV, HBO, restaurant located on same lot, pets allowed. Non-smoking rooms available.

---

### Fosston

---

**Super 8** 218-435-1088  
108 S. Amber

Hwy 2 East  
http://www.super8.com  
\* Year round \* Variable, call ahead

---

### Greenbush

---

**Emerald Lodge** 218-782-2990  
236 Highway 32 South

EmeraldLodge@gmail.com  
http://www.EmeraldLodge.net/  
10 units, with 10 electric RV hook ups, wireless internet, fridge & microwave in each room.

---

### Grygla

---

**Motel 89** 218-294-6158  
231 E. State St.

Corner State Hwy 89 and County 54  
\* Open all year  
8 units, HBO, cable, lap top compatible, and breakfast. Visa and Master Card accepted.

## Motels and Bed 'n' Breakfast

### Gully

**Agassiz Hills Guest House** 218-268-4350

326 Brovold Lane

Location: 1 1/2 blocks west of school house mall

lescarol@gvtel.com

<http://www.agassizhills.com/>

\* May - Oct.; reservations only

Two bedroom, one bath, recently remodeled home. Kitchen and living room for guest use.

Pine to Prairie birding trail. Excellent bird watching north of Gully.

### Hallock

**Caribou Inn** 218-843-3702

203 E. Broadway

25 Rooms, continental breakfast, wireless internet, and cable television with HBO.

**Gateway Motel** 218-843-2032

702 S. Atlantic Ave.

Cable color TV, reasonable rates.

**Valley Motel** 218-843-2828 or 3647

808 S. Atlantic

On Hwy 75

\* Reasonable rates

6 singles, 6 doubles, color cable TV, free local calls, 5 mobile homes with fully equipped kitchens (seasonal availability), major credit cards accepted.

### Karlstad

**North Star Motor Inn** 218-436-2494

Contact: Jon Pearson 305 Main St. S  
3 blocks south of the intersection of Hwy's 11 & 59, on Hwy 59.

\* Open year round

15 rooms

### Mentor

**Inn at Maple Crossing** 218-637-6600

Contact: Jim and Nan Thomasson 14709 Maple Inn Road SE

On Maple Lake

maplexing@gvtel.com

<http://www.innatmaplecrossing.com/>

\* Open year round

16 room country inn featuring private baths, guest library, cozy sitting rooms, spacious lakeside porches, warm hospitality, and a hearty country breakfast. Offer 19th century country inn style dining open to the public for lunch and dinner. Call for reservations. Gift shop called "Recollections from the Inn" includes fine gifts and rare finds.

### Red Lake Falls

**Chateau Motel & Liquor** 218-253-4144

Hwy. 32 N.

16 Units, color cable TV, major credit cards accepted. Off Sale attached.

### Roseau

**AmericInn Lodge and Suites** 218-463-1045 or 800-634-3444

Highway 11 West

roseau.mn@americinn.com

[www.americinn.com](http://www.americinn.com)

51 rooms, 2 room suites w/fireplace and whirlpool, color cable TV, fax service on local number, 2 line phones with fast Internet, whirlpool, pool, exercise room, free continental breakfast, guest laundry, truck parking, and RV park. All major credit cards accepted.

**North Country Inn & Suites** 218-463-9444 or 888-300-2196

902 3rd St. NW

<http://www.northcountryinnandsuites.com/>

50 rooms, pool & whirlpool, microwave & refrigerator in all rooms. Continental breakfast. All major credit cards accepted. Senior discounts.

**Roseau Motel** 218-463-2196

806 3rd. St. NW

State Hwy. 11

roseaumotel@centurytel.net

<http://www.roseaumotelanddiner.com/>

47 Units, meeting rooms, all major credit cards accepted, color cable TV, HBO, attached restaurant. Senior discounts.

### Thief River Falls

**Americas Best Value Inn & Suites** 218-681-6205 or 888-890-9568

1915 Hwy 59 SE

<http://www.americasbestvalueinns.com>

1 Floor-45 rooms, new indoor pool, spa, meeting room, spa suites, free hot breakfast, cable TV, local calls free, free high speed wireless internet, large vehicle parking, next door to restaurant/lounge.

**AmericInn Lodge and Suites** 218-681-4411 or 800-396-5007

1920 Hwy 59 SE

thiefriverfalls.mn@americinn.com

[www.americinn.com](http://www.americinn.com)

49 rooms and suites available. Indoor pool, whirlpool, complimentary enhanced continental breakfast, exercise room, meeting room, free high-speed internet access and large vehicle parking available.

## Motels and Bed 'n' Breakfast

---

### Best Western Inn

800-569-8123 or  
800-528-1234

Hwy. 32 South

1 mile south of city center on Hwy. 32  
<http://www.bestwestern.com/>

Free continental breakfast, lounge, pool & spa. Meeting & convention facilities to accommodate 350. Group tours welcome. Free high speed internet available in all rooms. Non-smoking rooms, entertainment, & all major credit cards accepted.

---

### C'mon Inn

218-681-3000 or  
800-950-8111

1586 Highway 59 Southeast

<http://www.cmoninn.com/>

44 rooms, Indoor Pool, mini suites with jacuzzi, meeting room, cable TV, free continental breakfast and frequent stayer program.

---

### Seven Clans Hotel

866-255-7848

20595 Center Street East

Located 8 miles south on Highway 59.  
<http://www.sevenclanscasino.com/>

151 suite hotel with fireplace and jacuzzi rooms. Attached casino, restaurant and waterpark facilities. Family friendly environment, no alcohol allowed.

---

### T-59 Motel & Video

218-681-2720

1510 Highway 59 SE

Intersection of 1st. St. and Hwy. 59 SE.  
t59motel@mncable.net  
<http://www.t59moteltrf.com/>

Suites, A/C & Heat, cable, color TV with remote, in room coffee, park in front of room, DVD's and newest releases and wireless internet. Extended stay and weekly rates.

---

## Warren

---

### Elm Crest Motel

218-745-4721

Hwy. 75 N.

\* year round 24 hours

Color cable TV, all major credit cards accepted, air-conditioning, non-smoking rooms available, direct dial phones, all rooms on ground level, and well-lit parking area.

---

## Warroad

---

### Can-Am Motel

218-386-3807 or  
800-280-2626

406 Main Av. NE

Sauna, jacuzzi, exercise room, game room, gift shop, 40 rooms, color cable TV and continental breakfast.

---

### Patch Motel

218-386-2723 or  
800-288-2753

801 State Ave. N

<http://www.patchmotel.com/>

Bar & Lounge, Jacuzzi, 75 Rooms, color cable TV. Restaurant offers family dining with lunch and dinner buffets.

---



### Super 8 Motel

218-386-3723 or  
888-714-5514

909 N. State St.

<http://www.super8.com>

Jacuzzi, color cable TV, fax and copier service, 41 rooms, double and single suites, microwave, refrigerator. Coffee and donuts available 24 hours.



# Multi-purpose Trails

---

## Major Route

## Pine to Prairie Birding Trail

1-800-433-1888

<http://www.mnbirdtrail.com/>

Throughout all of region

**43 stops available.** Kittson county part of trail goes through the Twin Lakes Wildlife Area.

A unique collection of habitats in Northwestern Minnesota which provide homes for a tremendous variety of birds. Pine forests, deciduous woodlands, native tallgrass prairie, aspen parkland, sand dunes (remnants of Glacial Lake Agassiz), calcareous fens, bogs, marshes, large and small lakes and rivers make up the transition zone that offers over 275 species of birds. Most of the sites are on public land or private reserves open to the public. Map of area is included on the website or call 800-328-4455 for a birding guide.

---

## Major Route

## Red River/Pembina Oxcart Trail

The trail does not follow current highways but runs diagonally from Pembina, ND to Mahanomen then to St. Paul.

This historic trail can still be seen throughout much of the region. This trail was used by the first settlers as a trading corridor connecting St. Paul to rural Minnesota.

---

## Major Route

## Waters of the Dancing Sky Scenic Byway

[www.watersofthedancingsky.org](http://www.watersofthedancingsky.org)

Drive the scenic byway from International Falls to North Dakota.

Named for the Northern Lights that can often be seen dancing in the sky, this is Minnesota's northernmost byway. This breathtaking route traverses 191 miles along Minnesota Trunk Highway 11 through lakes, forests, farmland and several cities/towns.

---

## Major Routes

## King of Trails Scenic Byway

[www.highway75.com](http://www.highway75.com)

Drive U.S. Highway 75 the King of Trails from Canada to Mexico.

This trail was previously utilized by Native Americans/settlers and was designated by the State of Minnesota as "The Historic King of Trails" in 2001. Efforts include an annual marketplace day where communities along Hwy. 75 invite vendors to openly market their goods at select locations.

---

## Major Routes

## Minnesota Wildflower Route

Wildflower route along Hwy 11 from Greenbush to Baudette.

The route contains up to an estimated 800,000 showy pink ladyslippers, the protected state flower of Minnesota.

An annual "Wildflower Route Celebration" is related to this route.

---

## Major Routes

## MOM's Way

<http://www.momsway.com/>

MOM's Way takes you on a 400 mile route from Winnipeg to Thunder Bay traveling through Minnesota, Ontario and Manitoba.

Discover a route less taken & experience spectacular scenery perfect for touring. MOM's Way follows the famous route of the first fur traders on the original east-west highway.

---

## Major Routes

## Prairie Passage Trail

This trail follows Hwy 75 to Crookston then goes down Hwy 102 to connect with Hwy 32 in Fertile traveling south.

This trail represents remnants of native grasses in six states and Canada. Native plantings are encouraged to restore the original landscape. The Prairie Passage has been described as a "window to the past." and "a place to get a sense of what this part of Minnesota used to be like."

---

---

## Major Routes

## Red Lake River Corridor

[www.redlakerivercorridor.org](http://www.redlakerivercorridor.org)

Because of its unique setting and character, the Red Lake River is one of a few officially designated DNR canoe and small boat routes in the region.

The Red Lake River originates in the marshes of the Lower Red Lake and meanders west almost 200 miles before emptying into the Red River at East Grand Forks. It passes through three continental biomes, farmland, prairie, riparian forests and bluffs. Fish populations include channel catfish, northern pike and walleye.

Campsites are designated along the route. Public rest areas are available along the route to picnic, rest and explore.

---

## Major Routes

## Red River Corridor

<http://www.dnr.state.mn.us/canoeing/index.html>

The Red River of the North is designated as an official canoe and boating route. The designated portion of the river is 394 miles long from Breckenridge to the US/Canadian border.

The Red River meanders 550 miles northward from its source in Breckenridge, MN to Lake Winnipeg in Canada. The Red River is known for its catfish and walleye populations. The Red River flows through the Red River Valley, one of the world's flattest landscapes and a remnant of glacial Lake Agassiz.

Access sites and camping areas are limited. They may be too far apart for certain trip lengths.

---

## Ada

## Ada Area Recreation Trail

218-784-5520

Approximately 2 miles paved trail loop at West side of Norman County Fairgrounds and along West, North and East perimeters of Ada Elementary School grounds. For walking, biking and rollerblading.

---

## Argyle

## Old Mill State Park

33489 240th Ave. NW

Contact: Park Office

218-437-8174 or 218-754-2200

[http://www.dnr.state.mn.us/state\\_parks/list.html](http://www.dnr.state.mn.us/state_parks/list.html)

17 mi. NE of Warren, or 13 miles E of Argyle or 11 miles W of Newfolden on County Road 4.

\* Open year round \* 8 am to 10 pm registered campers only after 10 \* State Park fees

Biking, 7 miles of cross-country skiing and hiking trails, Snowshoeing, and 3.5 Miles of groomed trails, warming house with electricity and fireplace. The park's trails run through prairie, wooded river valley and pine areas.

7 miles of groomed trails

Summer Nature Interpretation, enclosed picnic shelter, swimming, canoeing, fishing, volleyball, horseshoe pit and playground.

Historical sites include a flour grinding mill. Suspension bridges and Sliding Hill in the park.

Modern camping with showers, flush toilets, 10 electric & water hookups. Primitive camping. 1 group campsite.

---

## Badger

## C2 Trail

Contact: Kevin Wojciechowski

218-528-3352

Snowmobile Trail

Connects to S11/C5 Trail in Greenbush. Hub of the Roseau county trails, connecting with CanAm wilderness trail to the north.

---



# Multi-purpose Trails

---

## Badger

Contact: Stacey Lockhart  
County Rd 2 or West University Ave  
\* May-Sept \*12.00 per night

### Snowmobile Trail

*Along S11/Cty 2 - connects with CanAm Wilderness Trail to the north.*

Shelter/picnic area, restrooms and playground. Easy walking distance of downtown.

Camping, water and electrical hookups, dump station.

---

## Crookston

Contact: Bob Roppel

### Snowmobile Trail

*Connects Crookston with the Riverland Trail System. The trail winds along Polk County Road 11 to the Red Lake County Boundary.*

Medicine Shoppe, 211 N. Main Crookston

---

## East Grand Forks

## Red River State Recreation Area

515 2nd St. NW  
866-857-2757 or 218-773-4950

[http://www.dnr.state.mn.us/state\\_parks/list.html](http://www.dnr.state.mn.us/state_parks/list.html)

1 block north of Cabela's in East Grand Forks.

\* Daily

**5 miles of paved hiking and biking trails. 2 mile cross country skiing trail.**

*Connected to one-way route out of city - No snowmobiling off marked trails.*

This 1,200-acre state recreation area came about as a result of housing removal after the flood of 1997. Located near the area: groceries, ice, snacks, golf course and laundry. Swimming pool, picnic area, playground, fishing, tackle, live bait, camping gear, gas and boat ramp. Partially encompassed in the Grand Forks/East Grand Forks Greenway.

72 camping sites located in campground next to downtown East Grand Forks. Electrical, sewer and water hookups, dump station nearby and flush toilets. Modern restrooms are open May - Sept.

---

## East Grand Forks

## The Greenway

701-787-3756

<http://www.grandforksgov.com/greenway/index.htm>

Along the Red River in Grand Forks and East Grand Forks

\* Open Year Round

**An asphalt trail system covers over 20 miles.**

Consists of 2,200 acres lining the Red River & Red Lake River, flowing through Greater Grand Forks. This picturesque urban space offers countless recreational, cultural, historical & natural resource opportunities. You can hike, walk, inline skate, bike, cross-country ski, bird, canoe, fish, golf & much more in the heart of our two cities.

---

## Erskine

## Rydell National Wildlife Refuge

17788 349th St. SE

Refuge Manager: Dave Bennett

218-687-2229

Rydell@fws.gov

2.5 Miles W. of Erskine on Highway 2, 2.5 miles S. on Highway 210

**7 miles of trails.**

2,120 acre refuge established in 1992. Includes a visitor center with bookstore, wildlife observation and photography, hiking, snowshoeing, crosscountry skiing, fishing, hunting and environmental education.

---

## Erskine

## Union Lake Sarah Campground

20097 Campground Rd. SE

218-687-5155

Contact: General Store

dtgard@aol.com

Off Polk County 41 between Union Lake and Lake Sarah.

\* Office Hours 8am to 8pm \* Reasonable Rates

### Hiking.

Playground, picnic area, boat landing, boat rental, canoes, paddle boats, pontoon boat, fishing, bait and tackle. Ice, snack shop and groceries. Ideal site for camping and fishing walleye, northern, bass, crappie and sunfish.

72 Campsites and wooded site, 2 central showers, flush toilets, dump station, water and electrical hook-ups, and laundry facilities.

---

## Fertile

## Agassiz Environmental Learning Center

400 Summit Ave. SW

218-945-3129

Contact: Kristen Fuglseth

aelc@gvtel.com

<http://aelcfertile.org/>

\* Jan. - Dec. \* Staffed with volunteers from 2-5 p.m.

**Trail Maps are available.**

School environmental education.

---

## Fertile

## Fertile Nature Center Building

400 W. Summit Ave.

218-945-3129 or 218-945-3136

Contact: Lisa Liden

**Ten miles of hiking and cross country ski trails along the Sand Hill River and through the Fertile Sand Hills.**

Picnic area and modern washrooms.

Primitive camping with flush toilets and showers

---

## Fertile

## Fertile Sand Hills Recreation Area

400 W. Summit Ave.

218-945-3129

Contact: Kirsten Fuglseth

One mile east of Fertile.

**Ten miles of hiking and cross country ski trails along the Sand Hill River & through the Fertile Sand Hills. Trail maps available at the Fertile Community Center and on-site.**

West Mill Recreation Area. Self-guided nature trail highlighting the unique sand dune formations, oak savanna and native prairie of remnant glacial Lake Agassiz. Nature trail along Sand Hill River.

---

## Fosston

## Fosston-Lengby Knight Riders Trail

Contact: Paul Nelson

218-435-1173

Parking in Fosston at The Stadium on US Highway 2 and County Rd 1.

\* Dec-Mar

### Snowmobile Trail

*Connects with Mahnomen County and Clearwater Trailblazer Trail. Through fields and hardwood forest; rolling country with lakes and deer sighting. Minor repairs available in Lengby and Fosston.*

---

## Goodridge

## Goodridge Snowmobile Trails

Contact: Mike Hanson

218-378-4588

### Snowmobile Trail

*Connects with the Wapiti Trail system out of Thief River Falls, the Fourtown Trail system, and the Riverland Trail System of Trail, Clearwater, Gully, etc.*

---

# Multi-purpose Trails

---

**Greenbush**                      **Blooming Valley Outfitters**  
23632 220th St.  
218-782-BEAR

Contact: Larry Emery  
lemery@wiktel.com  
www.bloomingvalleyoutfitters.com  
Located 23 Miles North of Greenbush, MN  
**Snowmobiling, four-wheeling, horseback riding, cross country skiing and fishing are all available from our lodge. Close to groomed snowmobile trails and many backwoods trails for the four-wheelers.**  
Full service guide for bear, deer, waterfowl and varmint hunts.  
Cabins and tenting sites available with full meal service included on all hunts.

---

**Greenbush**                      **IS Folland Welcome Park**  
218-782-2570

Picnic shelter, restrooms, playground, hiking, cross country skiing and biking trail.

---

**Greenbush**                      **Pelan Trail**

From Greenbush 10 miles west of County Road 7 on MN Hwy 11 to Pelan Park.

**Snowmobile Trail**  
*Connects with Kittson and S11/CS Trails. Deer and moose commonly observed. Gas, Food and lodging available in Greenbush or Karlstad.*

---

**Greenbush**                      **Sil/CS Trail**

In Greenbush at SW corner of MN Highway 32 and 11.

**Snowmobile Trail**  
*Connects with Pelan and Beltrami Island Trails. Cross the prairie to aspen woodland transition of the Red River Valley. Frequent deer and moose sightings. Ride on unplowed township roads and ditches. An additional 106 miles of local trails.*

---

**Greenbush**                      **Wojo's Arena**  
23162 220th St.  
218-782-3751

Contact: Keith & Dana  
Wojciechowski  
dana@wojoshorsetraining.com  
<http://www.wojoshorsetraining.com/>  
Outdoor horse area. Activities include team roping, game days, horse training, trail riding and other horse related events.

---

**Grygla**                              **Big Red Lake Bog Trail**  
218-681-3593

Contact: Jack Nelson  
www.fourtownsportsmans.com  
From Thief River Falls 17 miles east on MN Hwy 1, then 15.5 miles North on MN Hwy 219, then 27 miles East on MN Hwy 89 to Fourtown Store.

**Snowmobile Trail**  
*Connects with Wapiti and Beltrami Island Trails. Many unmarked trails for the adventurous snowmobiler branch from this trail. Much uninhabited country requiring compass navigation and back-up snowmobilers. Limited lodging in Fourtown with reservations.*  
Maps available

---

---

**Grygla**                              **Ralph J. Klein Park**  
218-294-6292

**Hiking trail along Mud River.**  
*Snowmobile trail passes thru park area.*  
Picnic shelter, playground, tennis court, basketball court, and horseshoe pits.  
Camping area, modern restrooms.

---

**Gully**                                **Agassiz Hills Guest House**  
326 Brovold Lane  
218-268-4350

lescaroi@gvtel.com  
<http://www.agassizhills.com/>  
Location: 1 1/2 blocks west of school house mall  
\* May - Oct.; reservations only  
**Pine to Prairie birding trail. Excellent bird watching north of Gully.**  
*Snowmobile trails go all four directions from Gully.*  
Two bedroom, one bath, recently remodeled home. Kitchen and living room for guest use.

---

**Hallock**                              **Kittson County Trail**  
218-843-2737

Parking at the Hallock Eagles Club on US Highway 75, also in Lake Bronson, Humboldt, Kennedy, Lancaster and Pembina (ND).

**Snowmobile Trail**  
*Groomed trail runs throughout Kittson County and connects with Lake Bronson State Park, Pelan and McTrail System Trails. Trail features Red River flat prairie and wooded wilderness with deer, moose and other wildlife. Access to good ungroomed riding.*

---

**Hendrum**                              **Red River Snow Runners**  
218-861-6222

Contact: Jeremy Tommerdahl

**Snowmobile Trail**  
*Snowmobiling on the Red River and Wild Rice River. There are gas/fuel stations and restaurant nearby.*

---

**Karlstad**                              **Pine to Prairie Birding Trail**  
218-436-2427

Contact: DNR, Karlstad, MN  
43 stops available. Kittson County part of trail goes through the Twin Lakes Wildlife Area.

---

**Lake Bronson**                      **Lake Bronson State Park**  
Hwy. 28 E.  
218-754-2200

[http://www.dnr.state.mn.us/state\\_parks/list.html](http://www.dnr.state.mn.us/state_parks/list.html)  
2 miles E of Lake Bronson on South branch of Two Rivers.  
\* Open year round. \* 24 hours \* Normal State Park Fees  
**Biking and 14 miles of hiking trails, 7 miles of groomed cross country ski trails and 2 1/2 miles of paved bike trail. 1.5 mile self-guided trail.**  
Boat rental and landing, power boating, canoeing, sailing and fishing. Swimming, picnicking, playground, watch tower, volleyball, snacks, and ice fishing.  
Campground - 162 semi modern campsites, electrical hook-ups, dump station, showers, flush toilets. There is 1 handicapped, 3 backpack, 1 group camp and 2 canoe in sites. Group camp has an enclosed shelter with dining hall, fridge, stove & toilets on site.

---

# Multi-purpose Trails

---

## Lancaster

## Lancaster Park

218-762-6472

State Highway 59 North

**8 miles of walking trails, biking, and hiking. 7 miles of groomed intermediate cross country ski trails. Very scenic setting along the river and wooded areas. Snowmobiling and snowshoeing.**

287 acres, playground, summer nature interpretation, picnicking, golf and cross country skiing. Groceries and restaurant close by. 28 camping units, electrical hookups, showers, flush toilets, dump station.

---

## Lancaster

## Wilebski's Shorebird Park

218-762-4205

[www.wiktel.net/birdsanctuary](http://www.wiktel.net/birdsanctuary)

7 miles north on Hwy 59, 1 mile west  
**3 miles of birding trails.**

---

## McIntosh

## Polar Beach Snowmobile Trails

218-563-3043

### Snowmobile Trail

*Connects McIntosh to the cities of Trail, Erskine, Fosston, Winger and Brooks.*

Map available at [www.ci.mcintosh.mn.us](http://www.ci.mcintosh.mn.us)

---

## Middle River

## Marshall County Drift Skippers Trails

Contact: Virgil Wagner

218-222-3611

### Snowmobile Trail

*One trail connects Thief River Falls with the Roseau System at Strathcona. Another trail connects the Mc Trail system at the Old Mill State Park to the Beltrami Forest and Fourtown systems. It passes through the towns of Newfolden and Middle River.*

---

## Oslo

## Oslo Park

Contact: Karen Cote

218-695-3841

S. of the intersection of Hwy 1 and Main St.

*Oslo is connected to approximately 1,000 miles of groomed snowmobile trails. 258 miles on MN side and about 750 miles on ND side.*

Boat landing three blocks from campground, fishing, playground, tennis court, horseshoe court, volleyball.

Camping area has tenting areas, water and electrical hook-ups, flush toilets.

---

## Red Lake Falls

## Bottineau Trail

Contact: City Hall

218-253-2684

**The trail extends North and South. It is the product of the old railroad bed that was abandoned. Walking/biking in the summer, snowmobiling/skiing in the winter. Approximately 3.2 miles long, connecting with various roads.**

---

## Red Lake Falls

## Sportsman Park

Contact: City Administrator

218-253-2684

At the junction of the Red Lake and Clearwater Rivers in Red Lake Falls.

### Hiking, and cross country ski trails.

Plenty of space for picnics and outings. Boat landing and fishing.

Primitive campsites for tents with indoor toilets/showers. RV camping, 7 water/electrical hook-ups & 10 water/electric/sewer hook-ups

---

---

## Roseau

## Hayes Lake State Park

48990 County Road 4

218-425-7504

[http://www.dnr.state.mn.us/state\\_parks/list.html](http://www.dnr.state.mn.us/state_parks/list.html)

15 miles S of Roseau on State Hwy 89, then 9 miles E on County Rd 4.

**5 miles of biking, 13 miles of hiking, and 7 miles of horseback riding trails. 6 miles of groomed ski trails. 2.5 mile self guided trail. 6 miles of snowmobiling trails, and snowshoeing. Trails are located in pine forest on the edge of the lake.**

*Connects with Beltrami Island Trail. Food and gas available one mile from park.*

Northwoods pine forest in remote lake setting. Man made lake popular for canoeing, fishing and swimming. Boat landing. Summer Nature Interpretation, playground and picnic shelter. Bald Eagles, Gray Jay, Spruce Grouse, Winter Finches on 3,000 acres of Park.

18 electric sites, 35 semi modern campsites, flush toilets, dump station, showers. Two camping cabins, two backpack sites, and one group camp. There are two handicapped sites.

---

## Roseau

## Oak Crest Golf Course

5th St. SE

218-463-3016

[www.oakcrestgolfcourse.com](http://www.oakcrestgolfcourse.com)

**Two multi-purpose trails are groomed around the golf course.**

Public course, 18 hole par 71 grass greens, club and cart rental, pro-shop, club house and driving range. Located along the Roseau River.

---

## Roseau

## Ray Morrissette Trail

[info@rctrailblazers.org](mailto:info@rctrailblazers.org)

<http://www.rctrailblazers.org/>

North of Roseau in the Lost River State Forest

### Snowmobile Trail

*Groomed to Roseau, connects to Lost River Trail and Beltrami Forest Trails.*

EDA 1 Trail

---

## Roseau

## Riverside Park

218-463-1538

Picnic shelter, gazebo, trails, winter sledding hill, veterans & emergency services memorial.

---

## Roseau

## Roseau City Park

218-463-1538

\* \$15.00 RV; \$10.00 tents; \$50.00 shelter rental per day

**37.4 acre park, biking, hiking, horseback riding trails, ski touring, snowshoeing, and snowmobiling.**

Boat landing, trails, canoeing, fishing, picnicking, picnic shelter, playground, golf, Summer Interpretation.

Ten sites with water and electrical hookups, and ten tent sites. Showers, flush toilets, and dump station.

---

# Multi-purpose Trails

---

## Roseau

## Roseau Lake Wildlife Management Area

27952 400th St.  
218-463-1130

<http://www.dnr.state.mn.us/wmas/index.html>

6 miles NW of Roseau on County Road 123

*Snowmobiling legal on this WMA. No groomed trails.*

Currently 6,000 acres with ongoing acquisition of adjoining land in order to complete the WMA and flood control project. Roseau Lake was drained in the early 1900's. Prior to drainage the area had a rich history of wildlife use and public recreation use. The lake remains drained yet today except during wet periods when the Roseau River overflows its banks and re-floods the original lake basin. Wildlife use of the area fluctuates dramatically with the water levels. It can be a good area to observe shorebirds and other wetland related wildlife during migration some years.

---

## Roseau

## Roseau River Wildlife Management Area

27952 400th St.  
218-463-1130 or 463-1557 Fax

<http://www.dnr.state.mn.us/wmas/index.html>

Located in NW Roseau County, 8 mi. N of Badger

\* Year round

**Dikes open to hiking and snowmobiling.**

*Snowmobiling legal on WMA outside of sanctuaries. No groomed trails on the WMA.*

62,000 acre area with several thousand acres of other public land adjoining. The unit is low and flat, part of the glacial Lake Agassiz lake plain. The Roseau River flows west for 14 miles through the unit. 3 impoundments totaling 10,600 acres have been constructed. These wetlands are managed for resident and migratory waterfowl, other wetland wildlife species, public hunting, and other recreational pursuits as well as flood control. There are 3 sanctuaries totaling 7,000 acres which provide feed, resting, and breeding areas. This WMA is uniquely large and diverse. It is home to bird rarities as Horned Grebes, Yellow Rails, Western Grebes, Sandhill Cranes, Black Tern, Great Gray Owls, and nesting Bald Eagles. Hunting, fishing and birdwatching are popular pursuits on the WMA.

Primitive camping.

---

## St. Hilaire

## St. Hilaire City Park

218-964-5257

Right off of Hwy. 32, in town.

**Hiking, snowmobile trail and a walking trail a little over a mile.**

Two picnic shelters, canoeing, fishing, picnic, playground, ice fishing, horseshoe pits, 2 softball diamonds. Large outdoor shelter on the Island that can be rented for family reunions, outdoor events, etc. Contact city clerk at number above.

30 sites with electric, water and sewer hookups. 12 have cable TV. 5 additional sites with electric only. Clean restrooms with flush toilets and showers.

---

## St. Hilaire

## St. Hilaire Snowmobile Trail

218-964-5257

**Snowmobile Trail**

*Groomed trail goes through St. Hilaire, connecting Thief River Falls with Red Lake Falls on a continuous trail.*

---

## Stephen

## Marshall County Park of Florian

Contact: Al Kuck

218-478-3658

10 mi. East of Stephen, MN on Co. Hwy. 6

\* Summer Months

**Skiing and country snowmobiling, snowshoeing. 2 mile bike trail (walking, roller blading) that is handicapped accessible.**

Boat launch, fishing, sailing, canoeing, paddle boat rental, swimming, lifeguards, spiral slide, picnicking, playground, golf, basketball, backboards, volleyball, ball fields, ice fishing, snacks and food stands.

Camping, electrical & water hook-ups, showers, flush toilets, dump station.

---

## Strathcona

## Strathcona City Park

Hwy 32 South

218-781-2242

Contact: City Clerk

1 block south of Cenex

**Trails in and out of town - gas and food available.**

Playground. Snacks and groceries right across the street.

Outdoor bathrooms, electrical and water hook-ups.

---

## Thief River Falls

## Oakland Park

218-681-2519

At the end of Baken St.

**Walking trail**

Picnic tables and shelters, electricity, water, barbeque grills, bathroom facility, swingsets, horseshoe pits, volleyball area, softball field, canoe landing and parking lot.

---

## Thief River Falls

## Riverland Trail

218-253-4220

**Snowmobile Trail**

*Connects the trail system at Gully to the trail system in Thief River Falls. The trail follows the old Railroad bed through the City of Red Lake Falls with several trestle bridges. The trail goes through forest & open country with many game sightings.*

---

## Thief River Falls

## RiverWalk

218-681-3720

**7.3 miles of walking, biking, and cross country ski trail through town along the Thief and Red Lake Rivers. Passes through 9 parks and 3 forest trails, recreational points, historical areas, and by the Dam. Maps available.**

The RiverWalk pedestrian and bicycle trail takes you through 9 parks and 3 forest trails along the banks of the Red Lake and Thief Rivers. The RiverWalk features 15 pictographs and a number of overlooks identifying points of historical interest throughout the city. A brochure is available.

---

## Thief River Falls

## Wapiti Trail

218-681-3720

Parking in Thief River Falls at east side of bridge over Thief River on Hwy #1.

**Snowmobile Trail**

*Connects with Big Red Lake Bog and McTrail System Trails. Trail cuts through willow and poplar stands, frequent sightings of rabbit, fox, wolf, deer and moose. Gas, food and lodging at Thief River Falls.*

# Multi-purpose Trails

---

## Trail Trail City Park 218-268-4465

Main Street

\* May-Sept \* Free

### Snowmobile Trail

*Groomed trail thru area.*

Picnicking with tables, playground.

---

## Twin Valley Agassiz Recreation Trail

Contact: Gordon

218-584-2501

<http://www.dnr.state.mn.us/ohv/agassiz/index.html>

32 mile trail from Ulen to Twin Valley and Gary to Fertile. The trail consists of two 10 foot treadways. In the winter, the upper treadway will be for snowmobiling. The lower treadway will be for snowshoeing, cross country skiing and dog sledding.

ATV use is permitted from April 1 to November 30.

---

## Twin Valley Heiberg Park Trails

Contact: Tina M. Murn

218-584-5254

N. of Twin Valley on Hwy 32.

Picnic shelters and playground.

Primitive camping, primitive toilets.

---

## Twin Valley Moonshiners Trail System

Contact: Mike Nelson

218-784-2989

### Snowmobile Trail

*Trail connecting Twin Valley with Ada and Mahnomon.*

---

## Twin Valley Twin Valley Riders Club

Contact: Matt or Jodi Kvien

218-584-5452

<http://twinvalleyridersclub.com/>

**There is a trail that joins to the Agassiz Recreational Trail, as well as many river trails.**

The Twin Valley Riders Club Arena is set up for horse shows, roping, ranch rodeos and team penning/sorting. "Fun Days" horse events every third Sunday in May through August. May to October trail rides.

Free primitive camping near Twin Valley Riders Club Equestrian Park. Flush toilets available.

---

## Wannaska Bemis Hill

Hwy 89 S, Box 34a

Contact: Hayes Lake State Park

218-425-7504

[www.dnr.state.mn.us/state\\_forests/sft00005/](http://www.dnr.state.mn.us/state_forests/sft00005/)

Northwest corner of Beltrami Island State Forest.

**Hiking, horseback riding trails, skiing, skiing tours, snowmobiling trails, and snowshoeing.**

Picnic area and shelter. Sledding in winter.

6 drive-in campsites and 3 horse sites. Campground is open in the fall and winter.

---

## Warren MC Trail System

218-745-4963

Parking in Warren along US Hwy 75 by railroad tracks.

### Snowmobile Trail

*Connects with Wapiti and Kittson Trails. Groomed trails through the wide open, flat and fast Red River Valley in the parallel snow-filled ditches of McCreia and six other townships. Repairs at two dealerships in Thief River Falls and one in Warren.*

---

---

## Warroad Beltrami Island State Forest

1-800-382-3474 or 218-386-1304

20 Miles SE of Roseau

**Hiking, Pine to Prairie Birding trail, horseback riding trails, cross country ski trails, and 138 miles of snowmobile trails. Off-road vehicles (ATVs, etc...) are allowed on all trails unless posted otherwise.**

669,000 acres in Roseau, Lake of The Woods & Beltrami Counties. Canoeing, fishing, hunting, picnicking and birding. This is the second largest state forest. Nearby seasonal blueberry picking at Blueberry Campground near Williams.

Camping at Bemis Hill Campground

---

## Warroad Beltrami Island Trail

218-386-1304

From Warroad 12 miles South on County Road 5, then 6 miles West in Beltrami Island State Forest.

### Snowmobile Trail

*Connects with Hayes Lake State Park and Baudette-Norris Trails.*

*Beautiful timber and sightings of moose or timber wolf.*

Rare Birds

---

## Warroad Lost River State Forest

218-386-1304

25 mi. S. of Canadian Border on Hwy. 310.

### Snowmobiling, hiking forest trails.

Wildlife area, fishing, and hunting. 63,000 acres of primitive forest which contains much of the original animal and plant life native to the area. There are no developed recreational areas but access is available to some parts by highway and county roads.

---

## Warroad Northwest Angle State Forest

218-386-1304

Near Sprague, Manitoba on Provincial Hwy. #308 to #525. Located on Lake of the Woods.

### Hiking

Boat launch, power boat rental, canoeing, sailing, fishing, historical, Summer Nature Interpretation. Information can also be found at the NW Angle & Islands Chamber of Commerce ([www.lakeofthewoodsresorts.com](http://www.lakeofthewoodsresorts.com) or 1-866-NWANGLE).

Resorts, camping.

---

## Warroad Warroad City Park

218-386-1004 or 218-386-1454

NE Lake St.


\* May-October 15

### Biking, hiking, ski touring, snowmobiling, and snowshoeing.

Boat landing, power boating, volleyball, canoeing, sailing, fishing, swimming. Shelters and picnic area, new expanded playground equipment, paved bike path, ice fishing, skating and birding. Paved bike path to Warroad Estates.

Camping with electrical, water and sewer hook-ups, showers, flush toilets, dump station.

---



## Snowmobile and ATV Clubs

---

### Kittson County Trailblazers

Contact: Bob Skoglund 218-843-2169

Maps or brochures are available.

---

### Marshall County Drift Skippers

Contact: Virgil Wagner 218-222-3611  
wagner@wiktel.com

The Driftskippers maintain 106 miles of trails.

---

### Red River Snowmobile Club

Contact: Steve Renslow 701-775-0610  
srenslow1@hotmail.com www.rrsnowmobileclub.com

---

### Roseau County Trail Blazers

info@rctrailblazers.org <http://www.rctrailblazers.org/>

Covering all of Roseau County.

---

### Crookston Driftbusters Snowmobile Association

Contact: Bob Roppel 218-281-7045

Medicine Shoppe, 211 N. Main, Crookston

---

### Fertile Sandhill Snow Cruisers

Contact: Gordy Gudvangen 218-574-2501  
ggordys@gvtel.com

---

### Fosston Fosston-Lengby Knightriders

l.f.knightriders@hotmail.com  
<http://www.lengbyfosstonknightriders.org/>

\* Dec-Mar

---

### Goodridge Goodridge Trail Blazers

Contact: Mike Hanson 218-378-4588

Maps available, includes cities of Trail and Gully.

---

### Grygla Fourtown Grygla Sportsmans Club

Contact: Jack Nelson 218-681-3593  
www.fourtownsportsmans.com

240 miles of groomed snowmobile trails. Connects Wapiti, Big Red Lake Bog, Middle River, Beltrami Island State Forest.

Maps available.

---

### Hendrum Red River Snow Runners

Contact: Jeremy Tommerdahl 218-861-6519

---

### Karlstad Agassiz Trail Riders

wkrantz@wiktel.com [www.wiktel.net/atrclub](http://www.wiktel.net/atrclub)

2 yearly organized rides

---

### McIntosh Polar Beach Snowmobiling Club

Contact: McIntosh City Clerk 218-563-3043

Connects McIntosh to the cities of Trail, Erskine, Fosston, Winger and Brooks.

Map available at [www.ci.mcintosh.mn.us](http://www.ci.mcintosh.mn.us)

---

### Oklee Oklee Moonlighters Snowmobile Club

Contact: Larry Skallet 218-796-5678  
lskallet@gvtel.com

---

### Plummer Plummer Snowmobile Club

Contact: Ron Black 218-253-4472  
plummersnowmobileclub@hotmail.com

Has snowmobiling marked trails.

---

### Red Lake Falls Pathfinders

Contact: Andy Moran 218-253-4243

---

### Roosevelt Roseau/LOW Counties Sportsman Club (ATV)

Contact: Myles Hogansen 218-689-6889

---

### Thief River Falls North Star ATV Club

northstaratvclub@hotmail.com <http://www.northstaratvclub.com/>

---

### Thief River Falls Sno-Drifters

Contact: Terry Wang 218-681-5188  
twang58@msn.com

Maps available.

---

### Twin Valley Moonshiners Club

Contact: Mike Nelson 218-784-2989

4th Tuesday of every month. The Moonshiners groom about sixty miles of trails

---

### Warren Sno-Cat Riders, Inc.

<http://warrensnocatriders.com>

Maps available.



## Area Attractions

### Golf Courses

---

#### Ada Heart of the Valley Golf Course

Contact: Mike Burke 218-784-4746

hovinfo@hovgolf.com  
<http://www.hovgolf.com/>

On County Hwy. 35

\* Open spring through fall

9 holes with a par 37. Grass greens, public course, club and cart rental available. Course offers men's league night, ladies' morning league, and ladies' night league.

---

#### Climax Climax Bentwood Golf Course

35903 380th St. SW

Contact: Kate and Gary Ebel 218-857-3545

1/2 mi N of Climax on US Hwy 75

Public 9 hole course, grass greens

---

#### Crookston Minakwa Golf Club

901 Fisher Ave

Contact: Jan or Lee Leach 218-281-1773

\* April - October

Private Course, 9 holes, par 36, grass greens. Open to out-of-town persons for green fees.

---

#### Crookston North Fore Tee Driving Range

Contact: Jan or Lee Leach 218-281-1774

Fisher Ave., across from Golf Course

\* April - October

Practice range.

---

#### East Grand Forks Valley Golf Club

2407 River Road NW

218-773-1207

<http://www.valleygolfegf.com/>

Public course, 18 holes, grass greens, cart and club rental, pro-shop, clubhouse.

---

#### Erskine Oak Lake Golf Course

23146 347th St. SE

218-687-4635

Public course, 9 holes, grass greens, cart and club rental. Club house and pro shop. League nights Wed. women, and Thurs. men.

---

#### Fertile Sand Hill River Golf Club

44203 St., Hwy 32 SW

218-945-3535

Contact: Jeff Gullickson

<http://sandhillrivergolf.com/>

Public course, 9 holes, grass greens, pro-shop. Cart and club rentals.

---

#### Fosston Fosston Golf Course

112 Kaiser Ave. N

218-435-6535

Contact: G. Mireault

1 mile west of Fosston

\* Apr-Sept \* 8 am - 8 pm \* \$9-\$15 depending on # of holes

Public course, 9 holes, Par 36, grass greens, cart and club rental, pro-shop, and clubhouse.

---

#### Greenbush Oakview Golf Course

765 Oak Lane

Contact: Bernie Nelson 218-782-2380 or 218-782-2586

Hwy 11 West

9 hole public course, grass greens, and watered fairways. Club house, pro shop, rentals, and snacks. Closed for league play Tuesday and Wednesday evenings.

---

#### Hallock Two Rivers Golf Course

902 7th St. SE

218-843-2155

9 hole grass green course. New clubhouse facilities, close to swimming pool, cart and clubs available for rent.

---

#### Karlstad Karlstad Golf Course

Box 35

Contact: Gary Cook 218-436-4653

<http://www.karlstadgolfclub.com/>

1 mi E on Hwy 11

\* April-October \* Daylight

Public course, 9 holes, grass greens.

---

#### Lancaster Riverside Golf Course

3260 US Highway 59 N

218-762-4653

3/4 miles N of town

Public course, 9 holes, grass greens, watered fairways, 6 holes along river, water hazards on 2 holes, driving range, 12 rental electric carts & rental clubs available

---

#### Red Lake Falls Oak Knolls Golf Club

Highway 32 S

218-253-4423

<http://www.redlakefallsgolf.com/>

9 hole course located along the river. Features a variety of challenges including teeing off over a cliff, water hazards, streams, wooded areas, a number of hills and sand traps. Cart and club rentals available.

---

#### Roseau Oak Crest Golf Course

5th St. SE

218-463-3016

[www.oakcrestgolfcourse.com](http://www.oakcrestgolfcourse.com)

Public course, 18 hole par 71 grass greens, club and cart rental, pro-shop, club house and driving range. Located along the Roseau River.

---

#### Stephen Riverside Golf Course

5th St. & Golf Terrace Rd.

218-478-2735

Public course, 9 holes, grass greens, Par 34, cart & club rental, pro shop and clubhouse. Campground and swimming pool close by. Located near the Tamarac River.

## Area Attractions

---

### Thief River Falls

### Thief River Golf Club

13697 188th St NE  
218-681-2955

trgolfproshop@mncable.net  
<http://www.thiefrivergolfclub.com/>  
1 Mile North on Hwy. 32  
\* May thru September

18 holes with a par of 72. Complete club house facilities, with pro shop and on-site pro. Driving range and cart rental. Upstairs available for rental for wedding dances and Christmas parties, has kitchen & bar facilities.

---

### Warren

### Warren Riverside Golf Course

990 E. Johnson Ave  
218-745-4028

Public course, 9 holes, club house. Cart rental and driving range. Near campgrounds.

---

### Warroad

### Warroad Estates Golf Course

37293 Elm Dr.  
218-386-2025

<http://www.warroadestates.com/>  
1 mi N of Hwy 11 on Hwy 313 W side of Warroad  
18 hole par 72, grass greens, club and cart rental, pro-shop, restaurant, wooded location, and many water hazards.

---

## Swimming Pools

---

### Ada

### Dekko Community Center

107 4th Ave E  
218-784-7665

Contact: Deb Alexander  
<http://dekko.ci.ada.mn.us/>  
\* Open year round

The center has an indoor junior olympic-sized swimming pool, wading pool, whirlpool, sauna, two racquet ball courts, elevated walking track, exercise/weight room, locker rooms, public library, and multipurpose/community meeting rooms.

---

### Crookston

### Crookston Community Pool

320 E.5th St  
218-281-1180

Contact: Ken Stromberg  
[swimpool.crookston@mitconetwork.com](mailto:swimpool.crookston@mitconetwork.com)  
<http://www.crookstonpool.com/>  
\* All Year

Olympic size indoor pool and diving tank with sun deck. Winter hours--Open swimming: M & TH 6:30-7:30 p.m., W & Fri 6:30-8:00 p.m., Sat & Sun 1:00-3:00 p.m. Closed Tuesdays. Summer hours--M through Sun. 1:00-3:00 p.m., M through Fri. 7:00-8:30 p.m. Closed Tuesdays.

---

### East Grand Forks

### East Grand Forks City Pool

919 5th Ave NW  
218-773-9231

Located in Sherlock Park.

---

### Fosston

### Fosston City Pool

215 E 1st St  
218-435-1448

Contact: Pat Hanlon  
On Hwy 2 at High School  
\* Open year round \* M, T, Th, F  
Indoor Pool

---

### Greenbush

### Greenbush Community Pool

218-782-5211

On. Park Ave.

\* June - August \* Sat. 1:00-6:00, Sun-Fri 1:00-5:00 & 6:00-8:00. \* Adult/ Student daily and season passes  
Outdoor swimming pool with lessons and public swimming. Schedule subject to change.

---

### Hallock

### Hallock City Pool

800 7th St. SE  
218-843-2737

Contact: Hank Noel

\* June - Aug. \* 1:00 - 9:00 p.m.  
Located in the City Park.

---

### Red Lake Falls

### Red Lake Falls Swimming Pool

812 Chicago Ave. SW  
218-253-2194

\* June - August

Junior Olympic Pool. Lessons, open swim, pool party rental.

---

### Roseau

### Roseau Community School Pool

509 NE 3rd St.  
218-463-2489

Lessons and public swimming. Open daily, times subject to change.

---

### Stephen

### Stephen Swimming Pool

600 Lincoln Ave.  
218-478-3626

Outdoor Pool - Open Swimming 1-5 p.m. 7-9 p.m. Kiddie pool, lessons, private lessons, water aerobics, pool parties, and snacks. Campground and golf course close by.

---

### Thief River Falls

### Franklin Pool

300 Spruce Ave. S  
218-681-4510

Franklin Middle School

\* Open year round

Indoor pool. Open to public and visitors, specified hours.

---

### Warren

### Warren City Pool

E. Pleasant & 8th St.  
218-745-5343

Contact: Todd Hanson  
NE corner of town

\* M-F 2-5 pm and 7-9 pm, S & Su 1-5 & 7-9 pm

Located in the City Park, near campgrounds, tennis court, baseball field, horseshoe area, volleyball area, golf course and fairgrounds.

---

### Warroad

### Middle School Indoor Pool

510 Cedar Ave.  
218-386-2371

In Middle School

Sauna, whirlpool, Olympic size lanes. Open to public and visitors at specified hours.

---

### Warroad

### Warroad Community Pool

4th Av NE & MacKenzie  
218-386-1454 or 218-386-2371

\* June - August

Located in the Warroad Point Park. Outdoor sand beach-style pool.



## Area Attractions

### Movie Theatres

**Ada** **Orpheum Theatre**  
305 W. Main St.  
218-784-7565

Old-time theatre showing movies Friday - Sunday.

**Crookston** **Grand Theatre**  
124 East 2nd St.  
218-281-1820

<http://www.moorefamilytheatres.com/>

Oldest continuously operating movie theatre in the U.S. Two screens.

**East Grand Forks** **River Cinema 12**  
211 Demers Ave.  
218-399-9000

<http://www.moorefamilytheatres.com/>

Located in the Riverwalk Centre

**Fosston** **Fosston Theatre**  
105 1st St. W  
218-435-1700

<http://www.moorefamilytheatres.com/>

Evening movies and daily matinees.

**Roseau** **Roso Theatre**  
310 Main Ave. N  
218-463-2601

\* Fri - Mon at 7pm; also 4pm Sat and Sun

**Thief River Falls** **The Movies**  
15469 Hwy. 59 SE  
218-681-9945

**Warren** **Sky-Vu Drive In**  
34880 State Hwy 1 NW  
218-745-4161 or 218-745-4027

[www.skyvumovies.com](http://www.skyvumovies.com)

\* May-Oct weather permitting

Weekends in the summer months after dark. Check [warrenminnesota.com](http://warrenminnesota.com) for movie listings. Only a few left in Minnesota.

### Tours

**Crookston** **Crookston Daily Times**  
124 S. Broadway  
218-281-2730

Contact: Randall Hultgren

<http://crookstontimes.com/>

Tours of the newspaper printing process are available upon request.

**Crookston** **New Flyer of America**  
214 5th Ave SW  
218-281-5752

<http://www.newflyer.com>

Tours of bus manufacturing plant are available by appointment only.

### East Grand Forks

### Heritage Village

219 20th Street NE

218-773-3952

<http://www.egfheritage.com/>

Next to Technical College

This historic village serves as an instrument preserving the history of the Northern Red River Valley. During Heritage Days, the third week of every August, steam engine threshing machines, museum displays, demonstrations and much more await your visit. Weekend tours are available. Call for tour arrangements.

### East Grand Forks

### Northern Lights Model Railroad Assoc. & Museum

1623 River Road NW

218-773-6668

<http://www.caseyholtjunction.org/>

\* 10 am - 4 pm on Saturdays

A collection of Lionel HO scale model trains is housed in a building that resembles a train depot. Watch members operate a staged workday from 10 am to 4 pm on Saturdays or arrange for a tour.

### Fertile

### Bergeson Nursery and Gardens

4177 County Hwy 1

218-945-6988

Contact: Eric Bergeson

[info@bergesonnursery.com](mailto:info@bergesonnursery.com)

<http://www.bergesongardens.com>

SE of Fertile, in Norman County

Self guided tours of large gardens planted yearly with a variety of annuals and perennials which thrive in our climate. Annually changing displays.

### Goodridge

### Good-Vue Ayr Farms

21625 330th Ave NE

218-378-4380

Contact: Lynn & Norman Hanson

June - Mid September \* 10 am - 4 pm

Dairy and small grain operation. Call for an appointment.

### Greenbush

### Central Boiler

20502 160th Street

218-782-2575

Contact: Janie Brandon

<http://www.centralboiler.com>

Central Boiler, established in 1984, is the premier manufacturer of quality outdoor wood furnaces in North America.

### Greenbush

### DRB Fabrication

Contact: Don Brekke

218-782-5622

700 County Rd. 7 N

Metal stamping, machining, and fabrication of aluminum and carbon steel.

### Middle River

### Agassiz Wildlife Refuge Tour

22996 290th St. NE

218-449-4115

[Agassiz@fws.gov](mailto:Agassiz@fws.gov)

[www.fws.gov/Midwest/Agassiz/](http://www.fws.gov/Midwest/Agassiz/)

12 mi N of Thief River Falls on Hwy 32, then 11 mi E on Marshall County Rd 7.

\* Open early spring - October \* Daylight Hours

"Lost Bay Drive" a four mile long self-guided auto drive, 100 foot observation tower and a 14 foot observation deck with sightings of a variety of animal and plant life. University classes and other groups may be given talks and tours if arrangements are made in advance.

## Area Attractions

---

### Red Lake Falls

[www.woodmaster.com](http://www.woodmaster.com)

Manufacturers of wood, corn and pellet stoves. Please call ahead to schedule a tour of the facility.

---

### Red Lake Falls

<http://www.homark.com/>

This employee owned company, manufactures mobile homes and manufactured housing. Call to arrange a tour of the facility.

---

### Roseau

[www.cbhockey.com](http://www.cbhockey.com)

A hockey stick manufacturing company started in 1964. Tours are available, please call for an appointment.

---

### Roseau

[www.polarisindustries.com](http://www.polarisindustries.com)

North of Polaris on Hwy 89

\* Open 11 am to 7 pm Mon-Fri., 11 - 5 Sat.

Walk back through time to see vintage snowmobile machines, also new models on display. Retail gift shop. Please call for large groups of people.

---

### Roseau

<http://www.polarisindustries.com/>

Hwy 89 South

\* 2 pm Monday- Friday

Tour of the Polaris snowmobile factory and Polaris Experience Center. Large groups call ahead.

---

### Thief River Falls

<http://www.arcticcat.com/>

\* Open year round \* M - F 8 am to 5 pm

Arctic Cat Inc. designs, engineers, manufactures and markets all terrain vehicles (ATV's) and snowmobiles under the Arctic Cat brand names, as well as related parts, garments and accessories. Tours offered at 1:00 p.m. daily, Monday through Friday. Please call ahead to arrange large group tours.

---

### Thief River Falls

<http://www.digikey.com/>

\* Open year round

Digi-Key, one of the leading distributors of electronic components in the United States, offers weekday tours on a reservation basis, between 9:00 am and 3:00 pm. Tours are approximately one hour in length.

---

### Northwest Manufacturing

600 Polk Ave. SW  
218-253-4328

---

### The HOMARK Company

100 3rd St.  
218-253-2777 or 800-382-1154

---

### Christian Hockey Inc.

1082 3rd St. NW  
218-463-2111

---

### Polaris Experience Center

205 5th Ave. SW  
218-463-4999

---

### Polaris Industries

301 5th Ave SW  
218-463-2312

---

### Arctic Cat Inc.

601 Brooks Ave. S.  
218-681-8558

---

### Digi-Key Corporation

701 Brooks Ave. S.  
218-681-6674

---

### Warroad

[woodheat@heatmor.com](mailto:woodheat@heatmor.com)

<http://www.heatmor.com/>

Tour of the outdoor wood burning stove manufacturer. Call for appointment.

---

### Warroad

<http://www.marvin.com>

Manufacturer of custom made windows and doors. A one hour tour given on a walk-in or reservation basis.

---

## Special Attractions

---

### Ada

[www.ncraceway.com](http://www.ncraceway.com)

Located at the county fairgrounds

\* April - September

Thursday night multiple car class races.

---

### Crookston

Contact: Wayne Swanson

2 mi. N of Crookston on Hwy 75 & 1/4 mi. W on Twp Gravel.

or call 218-281-1614. Rifle Range 4 100 yd - benches. 3 Trap Houses. Pistol Range, 12 targets 7.5, 25 and 50 yards. Pin Table & Metallic Knock-Downs, Sporting Clays Range with 10 Stations. Call for times and dates. We also teach Minnesota Gun Safety Training.

---

### Fertile

Contact: Kristen Fuglseth

[aelc@gvtel.com](mailto:aelc@gvtel.com)

<http://aelcfertile.org/>

\* Jan. - Dec. \* Staffed with volunteers from 2-5 p.m.

School environmental education.

---

### Greenbush

<http://www.greenbushracepark.com/>

North end of Greenbush on Co. Rd 7.

Stock Car Races. Usually held weekends, Mid-May thru Labor Day.

---

### Greenbush

Contact: Keith & Dana

Wojciechowski

[dana@wojoshorsetraining.com](mailto:dana@wojoshorsetraining.com)

<http://www.wojoshorsetraining.com/>

Outdoor horse area. Activities include team roping, game days, horse training, trail riding and other horse related events.

---

### Heatmor Inc.

105 Industrial Park Court NE  
218-386-2769 or 1-800-834-7552

---

### Marvin Windows & Doors

802 State Ave. N  
888-537-7828 or 218-386-4222

---

### Norman County Raceway

218-791-7169

---

### Crookston Gun Club

218-281-5143 (Seasonal)

2 mi. N of Crookston on Hwy 75 & 1/4 mi. W on Twp Gravel.

or call 218-281-1614. Rifle Range 4 100 yd - benches. 3 Trap

Houses. Pistol Range, 12 targets 7.5, 25 and 50 yards. Pin Table

& Metallic Knock-Downs, Sporting Clays Range with 10 Stations.

Call for times and dates. We also teach Minnesota Gun Safety

Training.

---

### Agassiz Environmental

#### Learning Center

400 Summit Ave. SW

218-945-3129

---

### Greenbush Race Track

218-469-0576

---

### Wojo's Arena

23162 220th St.

218-782-3751

## Area Attractions

**Halstad**                      **Red River Valley Saddle Club**  
218-456-2462  
leeshorses@rrv.net  
www.rrv.net/rrvsc/  
Located at the Ada fairgrounds  
\* May - October  
Judged and timed events with a potluck lunch. Six shows occur with a year end awards banquet.

**Middle River**                      **Winter Attractions**  
250 Hill Ave.  
218-222-3608  
Contact: Sue Grindeland  
Outdoor lighted skating rink with warming house and a winter sliding hill.

**Perley**                              **Valley Sportsman's Club**  
1429 180th St.  
218-861-6302  
Shooting range with weekly trap shoots.

**Plummer**                      **Two Fools Vineyard & Winery**  
12501 240th Ave. SE  
218-465-4655  
LeRoy and Carol Stumpf  
info@twofoolsvineyard.com  
http://www.twofoolsvineyard.com/  
June to October Saturday and Sunday, Noon to 6:00 pm  
Minnesota's northern-most vineyard. Featuring red, white, rose and specialty wines. Tours, free tasting and a gift shop. "A Hidden Treasure Worth The Visit"

**Red Lake Falls**                      **Voyageurs View**  
218-253-4329 or 218-253-2031  
http://www.voyageursview.com/  
Co Rd 13 N  
\* Memorial Day to Labor Day  
Tubing on the Red Lake River; shuttle service provided. 2 to 3 hour runs with rapids, islands, cliffs and forest. See listing in Campground Section for more information.

**Thief River Falls**                      **Seven Clans Casino & Waterpark**  
20595 Center Street East  
218-681-3249  
http://www.sevenclanscasino.com/  
Located at Seven Clans Casino, 8 miles south on Highway 59.  
\* Year round \* 8 am -11 pm M-F, 8 am - 2 am Sat & Sun \* \$15.00 per person, discount rate after 8 pm  
Waterpark has 8 waterslides and a lazy river. Do not have to be a motel guest to enjoy the waterpark. Snack bar located in waterpark. More than 700 slots, 10 blackjack tables, great food, players club and 151 suite motel.

**Twin Valley**                      **Ranch Rodeo**  
Contact: Donald E. Jensen (Ulen)                      218-584-8441  
Competition held four times throughout the summer at Jensen Cattle Company. Participate or view six events including team penning/sorting/branding, pasture rustling and team doctoring in both chutes and pastures. Captures the feel of old style ranching.

**Twin Valley**                      **Rifle Range Trap and Skeet Shoot**  
Contact: Wayne Bakke                      218-945-6874

**Twin Valley**                      **Twin Valley Riders Club**  
Contact: Matt or Jodi Kvien                      218-584-5452  
http://twinvalleyridersclub.com/  
The Twin Valley Riders Club Arena is set up for horse shows, roping, ranch rodeos and team penning/sorting. "Fun Days" horse events every third Sunday in May through August. May to October trail rides.  
Free primitive camping near Twin Valley Riders Club Equestrian Park. Flush toilets available.

**Warren**                              **Northwest Minnesota Arts Council**  
115 South Main  
218-745-6733  
Contact: Mara Wittman  
mara@nwrdc.org  
www.nwrdc.org/arts.htm  
The Arts Council web site is filled with information on local arts organizations including performance theater and visual art galleries. The site also includes a directory of information on local artists who create original art that is for sale. Some artists studio's are open to the public and are great places to visit while on vacation in our area. Additional event listings and artists profiles are listed on www.culturepulse.org and www.mnartists.org.

**Warroad**                              **Country Corn Maze**  
59404 County Road 12  
218-469-3390  
Contact: Art & Camille Krahn  
artkrahn@wiktel.com  
www.countrycornmaze.org  
\* August 20 - October 9  
Admission includes as many trips through the maze as you desire, hayrides, bale castle, one shot with the giant slingshot, campfires and more! Open Fridays & Saturday from 1 - 10 pm. Other days/times by appointment for groups of 20 or more. 2010 theme is "Amazing Minnesota!"

**Warroad**                              **Seven Clans Casino**  
1012 East Lake St.  
218-386-3381 or 800-815-8293  
http://www.sevenclanscasino.com/  
\* 24 hours/day  
Blackjack, Keeno, 250 direct payout slotmachines. Open 7 days a week. Includes the Lakeview Restaurant.

**Warroad**                              **The Shed**  
218-386-2211  
\* Hours vary, please call for availability  
Classic and muscle car collection displayed in a 24,000 square foot building. Approximately 70 cars available for your viewing enjoyment.

**Warroad**                              **Wm. S. Marvin Training and Visitor Center**  
218-386-4333  
http://visitor.marvin.com  
Junction of Hwy 11 and Hwy 313  
\* 8 am - 6 pm weekdays, 1 pm - 4 pm weekends \* free  
Experience the history of Marvin Windows and Doors! Located at the corner of highways 11 and 313, the Visitor Center is open to the public with free admission 8 a.m. to 6 p.m. weekdays and 1:00 p.m. to 4:00 p.m. weekends. The exhibits include a combination of artifacts and interactive presentations to create a memorable experience for visitors of all ages.

## Museums and Historic Areas

### Ada

#### Pioneer Village

218-784-4989 or  
218-784-2871

Across from new high school on Hwy 200.

\* May - October

The village features ten historic buildings, as well as a new log historical museum, containing exhibits and articles from Norman county's past. Geneology information in the museum.

### Argyle

#### Argyle Museum Depot

218-437-6347 or  
218-437-8580

\* Sundays in the summer

Preserved Great Northern Depot, log shanty, and old jail. Call 218-437-6621 for tours. Includes all graduating class photos from the Argyle Public School.

#### Old Mill State Park

218-437-8174

33489 240th Ave. NW

17 mi. NE of Warren, and 13 miles east of Argyle, or 11 miles west of Newfolden on County Road 4.

\* Open year round \* 8 am to 10 pm registered campers only after 10.

Larson Grist Mill and pioneer cabin. See a 1880's grist mill powered by a Case #359 steam engine. Interpretive signs and audio-show. Pioneer cabin furnished with period household items, traditional garden. Mill is operated Labor Day weekend.

### Climax

#### Sand Hill Settlement

Hwy. 220 W

[www.shshs.org](http://www.shshs.org)

Log Farmstead under construction

### Crookston

#### Polk County Museum

218-281-1038

Highway 2 East.

\* May 21 - September 11 \* Noon to 5:00 pm \* Donation Churches, Neighborhoods. Closed in winter months, but will open for tours and appointments. Also, see Crookston's Historic downtown business district.

### East Grand Forks

#### Heritage Center

218-773-3952

219 20th St. NE

Next to Technical College

<http://www.egfheritage.com/>

Heritage Village preserves and brings to life the history of the Red River Valley with tours of pioneer buildings and presentations representing the upper Midwest and the life in the mid to late 1800's and early 1900's. Call for tour arrangements.

### Fosston

#### East Polk Co. Heritage Center

218-435-6594

Contact: Dean Vikan

Hwy 2 East

East side of town, next to Hospital.

[dvikan@gvtel.com](mailto:dvikan@gvtel.com)

\* Late May - Early September \* 1:30 - 4:30 \* Free

Restored 100 year old, ten room house full of historical furnishings, books, photographs and memorabilia. Donated in 1986.

### Goodridge

#### Goodridge Historical Sites

218-378-4380

Contact: Norma Hanson

Historical buildings preserved and renovated in the downtown area. The Country Store Museum, Pioneer Living History Center, Log Barn and House, School Museum, Train Depot, and Country Store. Open by appointments during Summer months.

### Greenbush

#### Pelan Pioneer Park

Nine miles west on Highway 11.

Rustic camping.

Restored Pioneer Village, wild flower gardens and berries.

### Hendrum

#### Norman County Genealogy Society

218-784-7423

#### Quincy Cemetery

218-860-6280

Contact: Tod Harrington

Commemorative plaque depicting the former city of Quincy, just west of Hendrum. One of the earliest settlements in the area along the river.

### Lake Bronson

#### Kittson Co. History Center & Museum

218-754-4100

332 East Main Street

In City of Lake Bronson

\* Year round \* 9 am -5pm Wk days, (1-5 pm) Sat/Sun (in summer)

\* Free admission, donations welcome

A variety of exhibits about the past ways of life in the county. Many examples of antique cars and farm equipment. Special events held periodically.

### Oslo

#### Oslo American Legion Museum

218-695-5011

Contact: Eugene Dauksavage

Next to the Oslo American Legion Post. #331

\* By Appointment

War relics.

## Museums and Historic Areas

### Roseau

**Memorial Arena** 218-463-2351

Contact: Chad Johnson

Houses the history of hockey for Roseau - the home of NHL, Olympic, collegiate and high school champions and medalists.

**Pioneer Farm and Village** 218-424-7648

Contact: Tom Jacobson

2 miles west of Roseau on Hwy. 11.

\* May - October \* 12 - 5 pm M-F

Festival every August.

**Roseau Co. Museum & Interpretive Center** 218-463-1918

121 Center St. E; Suite 101

rchsroseau@mncable.net

www.roseaucohistoricalsociety.org

\* Year Round \* See below

Organized in 1927, the museum displays the history of Roseau County through interpretive exhibits using artifacts, documents, photographs of the area that tell the story of the county's past and present culture. The research center is a resource for all areas of county, township, city and individual information. The museum is organized under the Roseau County Historical Society. The Historical Society holds an annual meeting in April. Host events and provides educational tours/programs to schools and organizations. Hours are 9 a.m. - 4 p.m. Mon.-Fri., Saturdays by appointment.

### Shelly

**Norman County Historical Society Museum**

\* June-August

This historic site features an early school house and many exhibits and articles from Norman county's past.

**Red River History Museum** 218-886-7335

1 block east of Hwy 75

### Stephen

**Old Home Town** 218-478-2456

608 5th St.

Across from Riverside Golf Club.

\* August - September

Artifacts, exhibits, harness shop display, antique machinery, equipment and tools. Open Sundays from 1-5 or call for tour appointments anytime.

### Thief River Falls

**Carnegie Public Library** 218-681-5767

102 Main Ave. N.

The Carnegie Public Library was dedicated in 1914. In 1968, the library moved to a new building, but the original location has since housed several organizations in the community.

**Peder Engelstad Pioneer Village** 218-681-5767

825 Oakland Park Road

\* Memorial Day to Labor Day \* Daily 1 pm - 5 pm \* Adults \$5.00, 12 & Under free with Adult

The Village has 19 buildings, including a museum, Victorian house, two railroad depots, school house, church, blacksmith shop, machinery and automobile building and seven log houses.

**Soo Line R.R. Depot** 218-681-2500

405 Third St E

US Hwy 59 on the easterly edge of the Central Business District.

\* Open year round, except holidays. \* 8 am to 5 pm

This two-story Flemish brick & limestone, Craftsman-style combination passenger and freight depot was completed in 1914. It is the only first-class architecturally designed Soo Line Railroad Depot remaining in Minnesota. The Depot was placed on the National Register of Historic Places in 1995. The Depot was restored and remodeled in 1997 and now functions as City Hall. An exhibit of historic railroad photographic panels is on permanent display.

**Steam Locomotive No. 1024** 218-681-2500

405 Third St E

On the Soo Line Railroad Depot- City Hall site.

Steam Locomotive No. 1024, a Mikado class steam engine, was built by the American Locomotive works, Dunkirk, in 1912 for the Monon Railroad of Indiana. 1024 and seven other locomotives were sold by the Monon R.R. to the Soo Line R.R. in 1941 and 1942. It is the last known steam locomotive of its type in existence that was operated by the Monon R.R. The Soo Line R.R. donated the locomotive to the City and it has been on static display at the Depot site since 1956.

### Twin Valley

**Heritage Museum, Art Gallery & Tourist Info Center** 218-584-5658

104 First Street NE

Two buildings on Hwy. 32 under Water Tower.

\* M-Sat 9:30 am - 4:00 pm \* No Charge, Donations Accepted

The Twin Valley Heritage Center is a museum, information center and an Art Gallery featuring local artist - Gene Lysaker. The Heritage Center provides you with an opportunity to step back into the past of the local area with museum artifacts, history and information.

Agassiz Rec. Trail passes alongside of depot replica.

# Museums and Historic Areas

## Warren

### Settlers Square/Marshall County Museum

218-745-4803

Contact: Mike Johnson

East end of Johnson Ave., South of the Fairgrounds.

\* June-August 9am to 5pm; Sept. 9am to 4:30pm \* May 9am to 4:30pm

Historical Village featuring eight store fronts depicting an 1880 street. Main building houses many pieces of antique farm machinery. On display, the UFO Sheriff's car of Marshall County.

## Warroad

### 3 Historical Markers

218-386-3543

There are three Historical Markers within the City Limits.

1. Warroad Point Park, at end of Lake St. NE. Establishment of Fort St. Charles
2. Lake St. NE, just west of 1st Ave. Old "war road" from which the river and village derived their name (Sioux would invade the territory by way of the Red and Roseau Rivers. This route ended at the mouth of the Warroad River).
3. Lake St. & Hwy. 11. Warroad Fur Post

### Canadian National Depot

218-386-1454

121 Main Ave. NE

This railroad depot opened to the public on July 4, 1985. The oak doors, window casings and woodwork are restored from the original building, as is the counter at the office building. The public washroom doors are from the original building. The Depot now serves as the Warroad City Office center, and is on the National Register of Historical Places.

### Fort St. Charles at Northwest Angle

218-386-3543

A recreation of the trading post founded by Sieur De LaVerendrye in 1732 as the western most headquarters for early explorers and traders.

### St. Mary's Catholic Church

218-386-1178

202 Robert's Ave. NE

Large all-weather log church which was built as a memorial to Father Aulneau who traveled and lived with Pierre LaVerendrye. Dedicated in 1954, the church is constructed of logs, with 70,000 hand-split cedar shakes on the roof which were split, dipped and stained by the parishioners.

### The Gardens Arena

218-386-3862

707 Elk St. NW

Houses the history of hockey for Warroad - the home of Olympic Champions and medalists.




### Warroad Heritage Center & Museum

218-386-2500

202 Main Ave. NE, PO Box 688

\* M - Sat (1-5 pm), Sunday (1-4 pm) \* Free

Exhibits and artifacts: Indian artifacts from the Warroad area, the local commercial fishing industry, the Northwest Angle, early pioneers, military, the fur trade, Marvin Windows & Doors, Christian Brothers Hockey Stick factory & Sports. Works by area writers, genealogies & old photographs with information on the early lumber industry, mink ranching, boating, transportation & special holiday exhibits.



## Area Attractions

### Libraries

<b>Ada</b>	<b>Ada Public Library</b>	218-784-4480	Contact for hours and events schedule.
	<a href="mailto:ada@larl.org">ada@larl.org</a>	<a href="http://www.larl.org/branch/ada.html">http://www.larl.org/branch/ada.html</a>	
<b>Climax</b>	<b>Climax Public Library</b>	218-857-2455	Contact for hours and events schedule.
	<a href="mailto:climax@larl.org">climax@larl.org</a>	<a href="http://www.larl.org/branch/climax.html">http://www.larl.org/branch/climax.html</a>	
<b>Crookston</b>	<b>Crookston Public Library</b>	218-281-4522	Contact for hours and events schedule.
	<a href="mailto:crookston@larl.org">crookston@larl.org</a>	<a href="http://www.larl.org/branch/crookston.html">http://www.larl.org/branch/crookston.html</a>	
<b>East Grand Forks</b>	<b>Campbell Public Library</b>	218-773-9121	Contact for hours and events schedule.
		<a href="http://www.eastgrandforks.net/library/">http://www.eastgrandforks.net/library/</a>	
<b>Fertile</b>	<b>Fertile Public Library</b>	218-945-6137	Contact for hours and events schedule.
	<a href="mailto:fertile@larl.org">fertile@larl.org</a>	<a href="http://www.larl.org/branch/fertile.html">http://www.larl.org/branch/fertile.html</a>	
<b>Fosston</b>	<b>Fosston Public Library</b>	218-435-1320	Contact for hours and events schedule.
	<a href="mailto:fosston@larl.org">fosston@larl.org</a>	<a href="http://www.larl.org/branch/fosston.html">http://www.larl.org/branch/fosston.html</a>	
<b>Greenbush</b>	<b>Greenbush Public Library</b>	218-782-2218	Contact for hours and events schedule.
	<a href="mailto:greenbush@nwrlib.org">greenbush@nwrlib.org</a>	<a href="http://www.nwrlib.org/greenbush.htm">http://www.nwrlib.org/greenbush.htm</a>	
<b>Hallock</b>	<b>Hallock Public Library</b>	218-843-2401	Contact for hours and events schedule.
	<a href="mailto:hallock@nwrlib.org">hallock@nwrlib.org</a>	<a href="http://www.nwrlib.org/hallock.htm">http://www.nwrlib.org/hallock.htm</a>	
<b>Hendrum</b>	<b>Hendrum Library</b>	218-861-6028	Contact for hours and events schedule.
	<a href="mailto:hendrum@larl.org">hendrum@larl.org</a>	<a href="http://www.larl.org/branch/hendrum.html">http://www.larl.org/branch/hendrum.html</a>	
<b>Karlstad</b>	<b>Karlstad Public Library</b>	218-843-2178	Contact for hours and events schedule.
	<a href="mailto:karlstad@nwrlib.org">karlstad@nwrlib.org</a>	<a href="http://www.nwrlib.org/karlstad.htm">http://www.nwrlib.org/karlstad.htm</a>	
<b>McIntosh</b>	<b>McIntosh Public Library</b>	218-563-4555	Contact for hours and events schedule.
	<a href="mailto:mcintosh@larl.org">mcintosh@larl.org</a>	<a href="http://www.larl.org/branch/mcintosh.html">http://www.larl.org/branch/mcintosh.html</a>	
<b>Red Lake Falls</b>	<b>Red Lake Falls Public Library</b>	218-253-2992	Contact for hours and events schedule.
	<a href="mailto:redlake@nwrlib.org">redlake@nwrlib.org</a>	<a href="http://www.nwrlib.org/rlf.htm">http://www.nwrlib.org/rlf.htm</a>	
<b>Roseau</b>	<b>Roseau Public Library</b>	218-463-2825	Contact for hours and events schedule.
	<a href="mailto:roseau@nwrlib.org">roseau@nwrlib.org</a>	<a href="http://www.nwrlib.org/roseau.htm">http://www.nwrlib.org/roseau.htm</a>	
<b>Thief River Falls</b>	<b>Northwest Regional Library</b>	218-681-4325	Contact for hours and events schedule.
	<a href="mailto:trfcirc@nwrlib.org">trfcirc@nwrlib.org</a>	<a href="http://www.nwrlib.org/trf.htm">http://www.nwrlib.org/trf.htm</a>	
<b>Warren</b>	<b>Godel Memorial Library</b>	218-745-5465	Contact for hours and events schedule.
	<a href="mailto:warren@nwrl.org">warren@nwrl.org</a>	<a href="http://www.nwrlib.org/godel.htm">http://www.nwrlib.org/godel.htm</a>	
<b>Warroad</b>	<b>Warroad Public Library</b>	218-386-1283	Contact for hours and events schedule.
	<a href="mailto:warroad@nwrlib.org">warroad@nwrlib.org</a>	<a href="http://www.nwrlib.org/warroad.htm">http://www.nwrlib.org/warroad.htm</a>	

## Area Attractions

### Outfitters/Bait Shops

East Grand Forks	<b>Cabela's</b>	218-773-0282	Hunting & fishing store featuring trophy animals.  <a href="http://www.cabelas.com">http://www.cabelas.com</a>
Erskine	<b>Fuel 'N Things</b>	218-687-5137	Bait, tackle & gas
Erskine	<b>Hamre's Bait &amp; Fish Farm</b>	218-687-2248	Bait & tackle
Fertile	<b>Northside Express</b>	218-945-6161	Bait, gas & tackle
Greenbush	<b>Blooming Valley Outfitters</b>	218-782-BEAR	Full service hunting guide  <a href="mailto:lemery@wiktel.com">lemery@wiktel.com</a> <a href="http://www.bloomingvalleyoutfitters.com">www.bloomingvalleyoutfitters.com</a>
Greenbush	<b>River's Edge Bait and Convenience</b>	218-782-2339	Bait, tackle, fee base hunting. Free info & advice  <a href="mailto:bozcs@wiktel.com">bozcs@wiktel.com</a>
Halstad	<b>Valley Hardware and Supply</b>	218-456-2148	Bait, tackle & fishing/game licenses.
Hendrum	<b>Nepstad Oil Co.</b>	218-861-6241	Fishing & game licenses, misc. supplies.
Lake Bronson	<b>Lakeside Bait Shop, Mini Golf &amp; Deli</b>	218-754-2171	Tackle, bait, daily lunch specials & mini. Golf
McIntosh	<b>Wertish Bait Service</b>	218-563-2155	Bait & tackle
Mentor	<b>Harlan's Boats R Us</b>	218-637-2050 or 888-327-8802	Boat sales, storage & service, bait, tackle
Mentor	<b>Oak Cove Resort &amp; Marine</b>	218-637-2124	Bait, tackle, boat sales/repair/rental
Roseau	<b>Cenex "C" Store</b>	218-463-1836	Bait, gas & tackle
Roseau	<b>D &amp; G Store</b>	218-425-7266	Bait
Roseau	<b>Denny's Outdoor Sports</b>	218-463-9913	Bait, gas & tackle
Thief River Falls	<b>Erl's Market</b>	218-681-4627	Bait
Wannaska	<b>Bob's Ice Fishing Service</b>	218-425-3223 or 218-242-1790	Ice fishing and bear hunting guides  <a href="mailto:info@bobsicefishing.com">info@bobsicefishing.com</a> <a href="http://www.bobsicefishing.com">www.bobsicefishing.com</a>
Warroad	<b>Reel Adventure Fishing</b>	218-469-1219 or 218-469-0721	Guided launch fishing service  <a href="http://www.reeladventureslow.com/">http://www.reeladventureslow.com/</a>
Warroad	<b>Riverside Bait and Tackle</b>	218-386-1200	Bait, tackle, licenses, fishing info. Station  <a href="mailto:info@fishwarroad.com">info@fishwarroad.com</a> <a href="http://www.fishwarroad.com">www.fishwarroad.com</a>
Warroad	<b>Streiff Sporting Goods</b>	218-386-2590	Bait, tackle, licenses, supplies, archery range  <a href="http://www.streiffs.com/">http://www.streiffs.com/</a>



# Annual Events

## January

### Ada **Norman County Crops, Seed and Trade Show**

Contact: Ken Pazdernik 218-784-7183  
Held in late January or early February. Commercial exhibits, crop and seed exhibits, educational programs.

### Crookston **United Way Soup & Chili Cook Off**

Contact: United Way of Crookston 218-281-4547  
Amateurs and professionals compete for trophies.

### Erskine **Ice Stock Car Racing**

Contact: Brian Lenc 218-289-7510  
Join the fun of watching cars racing on ice. Season extends throughout the winter months.

### Kennedy **Broomball & Chili Cook-off**

Contact: Tom 218-674-4179

### Middle River **Middle River Goose Festival**

Contact: Delray and Colleen Ness 218-222-3521  
Parades, dance, exhibits, food stands, games, childrens games and theater production. October 1-3, 2010

### Oklee **Snowmobile Safari**

218-796-5494  
Held on third Sunday of January. Sponsored by the Moonlighters Snowmobile Club.

### Warroad **Lions Fly In Breakfast**

Contact: Dave Paulson 218-386-1818 or 218-386-2098  
"Warroad Lions Winter Wings" event. Warroad American Legion, planes landing on the Warroad River or Warroad Airport. Prizes for pilots. Donations accepted for the breakfast.

## February

### Badger **Antique Snowmobile Derby**

Contact: Wayne Lee 218-782-2265

### Crookston **Ice Buster Daze**

Contact: Eric Rudnik 218-289-2261  
Ice fishing tournament, prizes & trophies. Snowmobile radar runs, skating & sledding. Dinner and dance plus a silent auction and door prizes.

### Greenbush **Winter Wonderland**

Contact: Hal Anderson 218-782-2884  
Sponsored by the communities of Greenbush and Strathcona. Moonlight trail ride, fun run with prizes, steak fry and dance. Strathcona snowmobile and ATV races, antique snowmobile display, guide service and 300 miles of groomed trails.

### Kennedy **Outdoor Curling Bonspiel**

218-674-4142  
VFW Middle Room

### Lake Bronson **Lions Club Ice Fishing Tournament**

218-754-4911

### Lancaster **Sno-Wonderful Weekend**

Contact: Diane Rice 218-762-4390  
Presidents Weekend - snow sculpture contest, winter games for kids, free hotdogs and cocoa and Lion's fish fry.

### Red Lake Falls **Comet Ride**

Contact: Steve Seeger 218-253-2171  
First Saturday in February. Sponsored by Pathfinders Snowmobile Club.

### Strathcona **Strathcona Snowmobile Races**

218-781-2656 or 218-781-3341  
Third weekend in February.

### Thief River Falls **Knights of Columbus Fishing Derby**

Contact: Jim Amundson 218-681-5571  
Held the first Sunday of February on the Red Lake River. Prizes for all ages.

### Twin Valley **SNO MO Days**

Contact: Rod Thoreson 218-584-5195  
Sledding races, snowmobile softball, white elephant sale, bingo, snow sculpture & much more. Other community activities.

### Warroad **Fishing Derby**

800-328-4455  
Prizes, cash, drawings. Muskeg Bay just off Springsteel Resort.  
\* 12:00 - 4:00 p.m.

## March

### Flom **Aspelund Fish Fry**

218-567-8160  
Located at Flom Hall

### Hallock **Figure Skating Show**

218-843-2626  
Location: Hallock Area

### Halstad **Red River Sled Dog Derby**

Contact: Todd Lerol 701-352-2029  
raceinfo@redriversleddogderby.com  
http://www.redriversleddogderby.com/  
Dog sled race from Halstad to Grand Forks on the Red River on the first weekend in March

### Red Lake Falls **Red Lake Falls Ag Days**

Contact: Shirley Thompson 218-253-4304  
Program includes demonstrations, exhibits, music, food and contests.

### Thief River Falls **Home, Sport and Family Show**

Contact: TRF Times 218-681-4450  
Location: Huck Olson Memorial Civic Center

### Thief River Falls **Ice Show**

218-681-2183  
Location: Ralph Engelstad Arena

## Annual Events

---

**Warren** **Fun Ride for MS**  
Contact: Don McGregor/Jim Folz 218-745-4886 or 218-745-5849  
Sponsored by Sno-Cat Riders, Inc. Maps available.

---

### April

---

**Argyle** **March For Parks**  
218-437-8174

Location: Old Mill State Park  
3rd weekend in April. Organize your group to help the park celebrate Earth Day and raise money for Education in the Park.

---

**Grygla** **Lions Smelt Fry**  
(218) 294-6292

Community Center

---

**McIntosh** **Swing Into Spring**  
218-563-3043

Community Center  
Appreciation day with pancake and sausage feed.

---

**Roseau** **Home, Sports & Family Show**  
Contact: Joseph Bain 218-463-0161

Roseau City Arena  
3rd weekend in April. A variety of vendors display/demonstrate/sell their products.

---

**Twin Valley** **City Consignment Auction**  
Contact: Rod Thoreson 218-584-5195

Location: Twin Valley Community Center  
Auctioneer: Vince Babler to consign items. Held on the 2nd Saturday of April, depending on Easter.

---

**Warren** **Easter Egg Hunt**  
Held Saturday of Easter weekend. Easter egg hunt in Holiday Park with kid's bike giveaways. Sponsored by Warren Jaycees.  
\* 11:00 a.m. \* Free

---

### May

---

**Borup** **Annual Smelt Fry**  
Mothers Day in the Borup Community Center

---

**Fosston** **Fosston Farmers' Market**  
218-209-2091

www.FosstonFarmersMarket.org  
Located at the East Polk Heritage Center, Hwy 2 East  
Every Saturday morning at 8 am.

---

**Greenbush** **Memorial Celebration**  
Memorial Day at the Greenbush/Middle River School, Greenbush Campus. Sponsored by the American Legion Post 88.

---

---

**Halma** **Halma & Lake Bronson Memorial Day Service**

Contact: Shane Olson 218-265-2849  
Location: Halma Community Center  
The Halma-Lake Bronson American Legion Annual Memorial Day Service. Honoring the 18 servicemen from the Halma-Lake Bronson area who died in service of our country during our country's wars. Military service follows at Riverside Cemetery in Lake Bronson (Odd numbered years) and Eidsvold Cemetery in Halma (Even numbered years). Over 80 flags are flown in memory.  
\* 11 AM (Memorial Day)

---

**Lengby** **Memorial Day Dinner**  
Yearly community dinner on Memorial Day at Spring Lake Park.

---

**Roseau** **Communitywide Garage Sale**  
Contact: Pam Hetteen 218-463-3979  
2nd Weekend in May

---

**Thief River Falls** **Archery Tourney**  
Contact: Darrell Janisch 218-681-2106  
28 Target 3-D Archery Tourney - Outdoor field course. 42 target 3-D Archery Tourney & 14 Target Dakota Round - Outdoor field course.

---

**Thief River Falls** **Hugos Kids Triathlon**  
Contact: Jim Langland 218-683-2718  
50 yd swim, 2.4 mile bike and 1.2 mile run.

---

**Thief River Falls** **TRF Dakota Clinic Triathlon**  
Contact: Jim Langland 218-683-2718  
500 yd swim, 12 mile bike and 3 mile run.

---

**Twin Valley** **Trails in Heaven**  
Contact: Danette Gwin 218-584-5577  
Horse ride and campout on Memorial Day weekend that honors past members of the Twin Valley Riders Club.

---

**Warren** **Marshall County Racing Association**  
Contact: Rod Peterson 218-683-7239  
Fairgrounds  
Dirt track racing - late model, super stock, etc. Late May through September.

---

### June

---

**Miss Marshall County Pageant**  
Contact: Jan Anderson 218-478-3092

---

**Ada** **Norman County Fair**  
218-784-3391

Carnival, livestock show, horseshoe tournament, softball tournament, grandstand show, enduro/sprint car races, demolition derby, dance, stock car races, 4-H exhibits and more.

---

**Argyle** **Meet Your Neighbor Day**  
218-437-6621

Last Saturday in June. Parade, activities for young and old, free breakfast (7-9 a.m.). Various food stands throughout the day.

---

# Annual Events

**Argyle Music Festival**  
 Contact: Ryan Sansnass 218-437-8174  
 Location: Old Mill State Park  
 Last Sunday in June. Enjoy the musical skills of local performers under the shade in the picnic area at the park.

**Argyle Open House Day**  
 Contact: Ryan Sansnass 218-437-8174  
 Location: Old Mill State Park  
 First Sunday in June. Help celebrate MN State Parks Statewide Open House. No vehicle permit is required to enter any MN State Park.

**Climax Small Town Saturday Night**  
 Contact: Jane Vigness 218-857-2455  
 Tractor pull, kids games, music, 3 K Bike/hike trail over the Sand Hill River, bike-hike trail over the Sand Hill River, bike-hike and canoeing, evening BBQ pork, picnic, dance and Friday pre-celebration bonfire. Occurs June 5, 2010, the Saturday following Memorial Day.

**Crookston Crookston Farmers Market**  
 Contact: Steve Dufault 218-281-7875  
 Tuesday Market: Mid-June - Labor Day, 201 N. Bdwy, 4 pm - 7 pm  
 Friday Market: June - Labor Day, CHS Parking Lot off Fisher Ave., 4 pm - 7 pm  
 September Saturdays, CHS Parking Lot, 1 pm - 4 pm

**Crookston Small Engines & Tractor Show**  
 Contact: Clayton Briggs 218-281-1038  
 Location: Museum

**Crookston Summer Musical**  
 Contact: George Noel 218-281-4533  
 Location: Northland Inn  
 Crookston Community Theater annual musical production.

**East Grand Forks Grand Cities Art Fest**  
 701-738-8354

[www.downtowngrandcities.org](http://www.downtowngrandcities.org)  
 Occurs in downtown Grand Forks and East Grand Forks  
 This event features more than 150 high-end artisans and quality crafters, tantalizing food concessions, a free Rockin' the River party, live entertainment, a Kids' Corner and much more. It occurs on the second Saturday and Sunday in June.

**Erskine Take a Kid Fishing Day**  
 218-687-2635

**Erskine Water Carnival**  
 Contact: Doug Planten 218-687-4678

**Gary Gary Days**  
 218-356-8600

Sponsored by the Gary Community Club. Held the third weekend in June. Parade, basketball tournament for kids, volleyball tournament, craft show, children's games, street dance and more.

**Hallock Back Home Days**

**Lake Bronson Lake Bronson Maverick Lawnmower Racing**  
 Contact: Jon Swenson 218-674-4143  
 Various racing events throughout the summer months

**Lancaster Heritage Days**  
 Contact: Diane Rice 218-762-4390  
 Golf tournament, ethnic foods, side walk sales, kid games, fireman's rodeo, street dance, softball tournament and a variety of other entertainment.

**McIntosh Community Rummage Sale**  
 218-563-3043

**Newfolden City Wide Rummage Sales**  
 218-874-7135

First weekend in June.  
 \* 9 a.m. - 1 p.m.

**Red Lake Falls Fly-In**  
 218-253-2684

Airport fly-in w/breakfast, classic car show, vintage aircraft, and plane rides.

**Roosevelt Wildflower Celebration**  
 218-386-2744

View wild orchids, classes, festival, food.

**Roseau Roseau Scandinavian Festival**  
 Contact: Pam Hetteen 218-463-3979

in Downtown and at Pioneer Farm and Village  
 Two day festival featuring food, music, arts and crafts along with a Scandinavian smorgasbord and Maypole raising. Friday and Saturday evening entertainment at the high school theater." June 18-19, 2010.

**Tabor Farm Fest**  
 218-745-5037

On County 23, 17 miles Northeast of East Grand Forks.  
 Last full weekend in June, Thursday - Sunday. 40 hours of dancing and listening pleasure. 9 Bands, free beverage and Czech tacos one evening, old fashioned barn dance, polka church service, overnight camping with showers provided, acres of parking, shuttle car from parking lot, food served all four days.

**Thief River Falls Creative Craft Festival**  
 Contact: Dede Coltom 218-681-5712

Location: Floyd B. Olson Park  
 Large outdoor craft show.

**Warroad NCC Motorhead Classic**  
 800-328-4455

North Country Cruiser's Car Club car show and cruise.

**Winger Lions Annual Fish Fry**  
 Contact: Steve Massmann 218-938-4495

**Winger Winger Craft Show**  
 Contact: Jeanine Joans 218-938-4125

Held in mid to late June.

# Annual Events

## July

**Alvarado** **Lions' Corn Feed**  
Location: Alvarado City Park

**Argyle** **Creamery Picnic**  
218-437-8174

Location: Old Mill State Park  
Fourth Sunday in July. Picnic and play at the park. Enjoy free ice cream compliments of the Marshall County Dairy Association. Games, entertainment and music fills the day.

**Badger** **Badger All School Reunion**  
Contact: Pete Christianson 218-528-3223  
Parade, games, entertainment. Held every 5 years. Last held in 2001.

**Borup** **Borup Days**  
Parade, craft show, horseshoe and karaoke

**East Grand Forks** **Sertoma 4th of July Celebration**

**Fertile** **Polk County Fair**  
Contact: Danny Grunhovd or Mike 218-945-6266 or 218-687-3637 Moore

**Fosston** **Crazy Days**  
Contact: Greg Mireault 218-435-6171  
Flea/farmers market and craft bazaar at the East Polk Heritage Center (Contact Dean Vikan at 218-435-6594)

**Goodridge** **4th of July Celebration**  
Contact: LouAnn Kiesow 218-378-4113

**Greenbush** **4th of July Celebration**  
July 4th parade with several other activities and events throughout the day.

**Gully** **Gully Centennial Celebration**  
Parade, dances, good food, antique displays, all school reunion and more. July 16 - 18, 2010.

**Hallock** **Kittson County Fair**  
Contact: Barb Peterson 218-762-6661  
2nd Week in July. Carnival, petting zoo, demo auto racing, livestock show, grandstand entertainment, stock car races.

**Halma** **Frog Fest**  
Contact: Ronda Davis 218-265-2084  
Annual event that includes lawn mower races, karaoke contest, kids games and a street dance

**Hendrum** **Summer Fest**  
218-861-6210

**Kennedy** **Celebrate Kennedy Weekend**  
Contact: Shannon Mortenson 218-674-4142

**Lake Bronson** **Lake Bronson August Fest**  
Contact: Megan Hanson 218-754-2710  
Annual event that includes a parade, kids games, flea market, street dance, pork roast dinner, rummage sales & lawnmower races. July 31, 2010

**Lengby** **4th of July Dinner**  
Yearly community dinner on the 4th of July at Spring Lake Park.

**Mentor** **4th of July Celebration**  
218-637-2911  
Main St.  
Street dance on July 4th, live music and fireworks.

**Mentor** **Maple Lake Arts & Crafts Festival**  
Contact: Duaine Sanden 218-637-2491 or 701-885-5266  
Occurs June 30 - July 1.

**Oklee** **Red Lake County Fair**  
Contact: Don Vathauer 218-253-2990  
Carnival, livestock exhibits, art show, kiddie parade, live grandstand show.

**Oklee** **Sedestal Laget**  
Contact: Glen Hofstad 218-796-5486  
Norwegian Heritage Event.

**Oslo** **Catfishing Contest**  
Contact: Willie Johnson 218-695-2201

**Red Lake Falls** **Summerfest**  
Contact: City Hall 218-253-2684  
Last weekend in July

**Roosevelt** **Flea Market**  
218-442-7715  
Location: Roosevelt Arena, located downtown  
Every 3 and 4th of July. Antiques, collectibles, crafts, tools and much more. Concessions available.

**Roseau** **Art In The Park**  
Contact: Julie Elick 218-463-1405  
Location: Pioneer Village - west of Roseau  
Sponsored by Roseau Area Arts Association

**Roseau** **Roseau County Fair**  
Contact: Buddy Erickson 218-463-1009  
6 days Sunday thru Friday. Children's barn, headline entertainment for three nights, carnival, livestock showing, demolition derby, food stands. Approximately 45,000 visitors.

**Stephen** **Summerfest**  
218-478-3092  
Last Saturday in July. Noon meal, fishing contest, golf tournament, steak fry, music, dance, ice cream & pie social and antique machinery display. Kids games at the pool.

## Annual Events

### Thief River Falls Pennington County Fair

Contact: Ray Safranski 218-681-4287  
 Next to the Huck Olson Memorial Civic Center.  
 Held in July for five days. Live "bandshell" music, demolition derby, carnival, livestock shows, horseshow and bullride.

### Thief River Falls Thunder on Hooves P.B.R.A. Bullride

Contact: Chamber of Commerce 218-681-3720  
 Held in conjunction with the Pennington County Fair each July.

### Trail July 4th Celebration

Contact: Helen Sordahl 218-268-4465  
 Fireworks, dance, street games for children, kiddie parade.

### Trail Trail's 100-Year Anniversary

July 3-4, 2010. July 3: school reunion starting at 10 am with a short program. School will be open for tours. Lunch will be from 11-1 pm at the Sand Valley Church. A parade will be held at 2 pm and a dance will occur in the evening. July 4: annual 4th of July celebration, kiddie parade at 1 pm. Games and contests to follow with a dance occurring in the evening & fireworks at dusk.

### Twin Valley Town & Country Days

Contact: Shelly Brevik 218-584-8282  
 Second or third Friday and Saturday of July. (Set as to not conflict with Norman County Fair.) Appreciation supper, street dance along with many other activities.

### Wannaska Wannaska Summerfest

Contact: Dean Brateng 218-425-7679 or 218-425-7529  
 Sunday prior to the 4th of July. Band, dunk tank, food, refreshments, flea market and dinner. Sponsored by the Wannaska Lions Club and 4-H Club.

### Warren Marshall County Fair

Contact: Scott Peters 218-686-3507  
 29114 260th St. NW  
 mcfair@wiktel.com  
 www.marshallcountyfair.org  
 Location: E. Johnson & 8th St.  
 Held in late July/early August for five days - Wednesday through Sunday, with a parade on Wednesday to kick off events. Amateur talent show, carnival, grandstand shows, demolition race, derby, bingo, Settler Square historical activities, 4-H and craft exhibits.

### Warroad 4th of July Celebration

800-328-4455  
 Street and lighted boat parade. Fireworks, food vendors and games. Annual Chili Cookoff. A street dance occurs the night before.

### Warroad Art In The Yard

218-386-3168  
 Area artists display on Lake Street during the July 4th celebration.

## August

### Argyle Grinding Days

218-437-8174  
 Location: Old Mill State Park  
 The century old grist mill and 1878 Case #359 steam engine are operated to demonstrate flour grinding. Marshall County Historical Society members share tales of pioneer lore and early days. Pioneer cabin open for viewing and fresh stone-ground flour is available for sale.

### Crookston Ox Cart Days

Contact: Crookston Chamber 218-281-4320  
 107 West 2nd St., PO Box 115  
 1-800-809-5997 Held the third weekend in August. Attractions include: Torchlight Parade, dances in the park, games and entertainment, childrens activities, bed race, street fair, stage shows and fireworks.

### East Grand Forks Cats Incredible

701-772-7271  
 Catfishing tournament with cash-prizes, outdoor concerts, concession stands, children games and contests.

### East Grand Forks Heritage Days

Contact: Julie Jenson 218-773-3959  
 Shocking and bundling, steam threshing, Saw Mill demonstration, blacksmith demonstration, historical skits and story telling. Pioneer Village, parade of antique machinery, cars, horses, dancing and music programs.

### Fertile Crazy Days

218-945-6692  
 Customer appreciation day.

### Fosston 2nd Annual Classic Car Show

Contact: Steve Godtland 218-435-1188  
 Hwy 2 East  
 At the East Polk Heritage Center  
 August 29, 2009

### Grygla Grygla Fall Festival

Contact: City Clerk 218-294-6292  
 www.grygla.govoffice2.com  
 Last full weekend in August before Labor Day weekend. Street dances, softball tournament, demo derby, ATV mud run, parade, mutton busting, kiddie tractor pull and other childrens games.

### Karlstad Moose Fest

Contact: Wayne Ruud 218-436-2178  
 Sponsored by the Karlstad Lions.

### Lake Bronson Annual Fine Arts Show

Location: Kittson County Museum  
 Artists Unlimited sponsored show.

# Annual Events

---

**Lake Bronson International Woodcarvers Festival**  
218-754-2200

Held in Lake Bronson State Park. Demonstrations, displays, sales and judging, craft show, and music.

---

**Red Lake Falls French Chautauqua and Arts Festival**  
218-253-2270

Contact: Virgil Benoit  
Location: Old Treaty Crossing Park  
Annual history Chautauqua and arts festival sponsored by The Association of the French of the North. A celebration of the French presence in North America and the history of the Red River Valley from frontier to settlement times. Singing, dancing and family fun.

---

**Roosevelt Roosevelt - 9**  
218-442-5551

Location: 9 miles North on County 17  
Lake of the Woods Threshing Bee - Threshing demonstration, sawmill demonstration, food stands. Antique tractors and machinery. Shingle mill, parade, flea market, toy museum, log home, pioneer schoolhouse, blacksmith shop, camping available.

---

**Roseau Pioneer Farm and Village Festival**  
218-424-7648

Contact: Tom Jacobson  
Kiddie parade, festival, parade, music and stage entertainment  
Historic displays and demonstrations. Two days of activity.

---

**Roseau Roseau River Fishing Tournament**  
218-463-9913

Contact: Denny's Outdoor Sports  
on Roseau River

---

**Strathcona Strathcona Fall Festival**  
218-781-2812 or 218-781-2670

Held the 2nd Sunday in August. Flea market, craft sales, concession stands, non-denominational church services, live music, parade, lunch in the park, kids games, softball games. Over 3,000 persons attend.

\* 9:00 am to dusk

---

**Thief River Falls Archery Tourney**  
218-681-2106

Contact: Darrell Janisch  
28 Target 3-D Archery Tourney - Outdoor field course. 42 target 3-D Archery Tourney & 14 Target Dakota Round - Outdoor field course.

---

**Thief River Falls Bountiful Harvest**  
218-681-5767

Contact: Caryl Bugge  
Location: Peder Engelstad Pioneer Village  
A Farmers Market

---

**Thief River Falls Kick'n Up Kountry**  
218-754-2861 or 877-KICKNUP

kicknupkountry@wiktel.com  
www.kicknupkountry.com  
Labor Day weekend

---

**Twin Valley City Wide Rummage Sales**  
Contact: Rod Thoreson 218-584-5195 (to place ads)  
First Saturday of August.

---

**Warren Crazy Days**  
218-745-5174  
Contact: Nancy Mattson, Warren Sheaf  
Parade, pool activities and side walk sales.

---

**Warroad Community Appreciation Dinner**  
800-328-4455  
Contact: Warroad Chamber of Commerce  
Outdoor picnic at the City Park, live music.

---

## September

---

**Ada Fun in the Flatlands**  
218-784-3542  
Contact: LeeAnn Konkin

Location: West Side Park & various sites  
Held the weekend after Labor Day in conjunction with 4-H Achievement Day. Three days of activities and entertainment. Horseshoe tournament, chili cook-off, Art in the Park (Westside Park), parade, craft sale, a dance, car races and many other family events. Sponsored by the Ada Chamber of Commerce.

---

**Badger Badger Fall Festival**  
218-528-2108  
Contact: Tia Hietala

Street dance, tournaments, parade, games for children, entertainment, lunch and dinner.

---

**Brooks Blast to Brooks**  
218-698-4220

Downtown Brooks  
First Saturday after Labor Day. Tournaments, games, cook-out, street dance.

---

**Crookston King of Trails Marketplace**  
218-281-4320 or 800-809-5997  
Contact: Crookston CVB

Held the first Saturday after Labor Day. Farmers Market, flea market and city-wide garage sales.

---

**Crookston Museum Threshing Bee**  
218-218-1038  
Contact: Clayton Briggs  
On Hwy 2 E

---

**Flom FlomFest**  
218-567-8160

Dinner, dance, mud run, skeet shooting contest, kids games and more

---

**Fosston Heritage Days**  
218-435-6594  
Contact: Dean Vikan

Location: At Heritage Center, Hwy 2 East near hospital  
One day festival with special events and activities celebrating our special history. Music, crafters, food and more. First Saturday after Labor Day.

---

**Halstad Fall Festival**  
Activities include a fun run, co-ed softball tournament, kiddie parade, ice cream social, free will supper and a street dance.

## Annual Events

**Lancaster** **Fall Festival**  
 Contact: Diane Rice 218-762-4390  
 Held second Saturday in September. Kiddie parade, side walk sales, community rummage sales, pie social & bake sale.

**McIntosh** **Craft and Market Day**  
 218-563-3043  
 Held the third Saturday in September.

**Newfolden** **Newfest**  
 218-874-7135  
 Parade, dance, carnival, community supper, treasure hunt, fun run, food stands, and flea market. Weekend after labor day.

**Stephen** **Fall Festivities**  
 218-478-3092  
 King of Trails activities along Highway 75. Rummage sales, etc. Activities are advertised.

**Strathcona** **Northland Threshing Bee**  
 Contact: Melroy Wiskow 218-782-2866  
 Follow State Hwy 32 North to Co. 8 East 6 1/2 miles  
 Held the weekend after Labor Day. Old Fashion Threshing using steam tractors. 2 day event.

**Thief River Falls** **Everybodys Market**  
 Contact: Chamber of Commerce 218-681-3720  
 Location: Downtown & Floyd B. Olson Park  
 Outdoor craft show and flea market. Held the second Saturday in September.

**Thief River Falls** **Great American Block Party**  
 Contact: Chamber of Commerce 218-681-3720  
 Street dance and food booths. 2nd Saturday of September.

**Twin Valley** **Wagon Train Across the Prairie**  
 Contact: Danette Gwin 218-584-5577  
 Horse ride and wagon train in the fall that is approximately 15-18 miles long. Departs from the Twin Valley Riders Club Arena.

### October

**Badger** **Community Halloween Party**  
 Contact: Badger Jaycees 218-528-2108  
 Games, family event, costume contests, prizes on Halloween.  
 \* 5:30 - 7:00 pm

**East Grand Forks** **Arts and Crafts Show**  
 Contact: Darlene Gust 218-773-0525  
 Location: VFW Arena & Civic Center Arena  
 1st weekend in October. Sponsored by the EGF Arts & Crafts Council.

**Fertile** **Community Craft Sale**  
 Contact: Linda Widrig 218-945-6786  
 Location: Fertile-Beltrami School

**Greenbush** **Greenbush Halloween Party**  
 Location: Greenbush/Middle River School, Greenbush Campus  
 Halloween Party on October 31st.

**Oklee** **Community Craft Sale**  
 Contact: Emily Bernier 218-796-5105  
 2nd Avenue

**Williams** **Potato Days**  
 Contact: Henrietta Olson 218-783-6435  
 Queen crowned, show, educational information and festival.

### November

**Argyle** **Wreath Workshop**  
 Contact: Ryan Sansnass 218-437-8174  
 Location: Old Mill State Park  
 Last weekend in November. Registration required before November 15.

\* Park vehicle permit required

**Crookston** **Christmas Craft Show**  
 Contact: Wanda Wilkens, Eagles 218-281-2796  
 Auxillary  
 Weekend after Thanksgiving. Registration required to display.

**Crookston** **Red River Valley Arts & Craft Show**  
 Contact: Eric Burgess, UMC/SIFE 218-281-8190  
 Registration required to display.

**Fosston** **Craft Show**  
 Contact: Karen Graham 218-435-6434  
 Sponsored by the Swim Club. Held at the High School on the 1st Saturday in November.  
 \* 9-4

**Grygla** **Hunters Supper**  
 Community Center  
 1st weekend of deer hunting, Sat. - serve turkey, mashed potatoes and all the trimmings. 2nd weekend, Sat. - Lutefisk, meatballs and potatoes.

**Halma** **Halma Deer Hunter's Supper**  
 Located at Halma Community Center  
 1st Sunday evening of deer season.

**Lake Bronson** **Christmas Open House**  
 Location: Kittson County Museum  
 Craft & Bake Sale the Saturday before Thanksgiving

**Roseau** **Arts & Crafts Show/Sale**  
 Contact: Carol Amundson 218-463-1472  
 Location: Roseau School  
 Thanksgiving weekend annually. Dozens of crafters from all over Minnesota display/sell their products.  
 \* 10am - 6pm Fri., 10am - 3pm Sat.

**Thief River Falls** **Country Crafters Craft Sale**  
 Contact: Becky 218-681-8730  
 Location: VFW Club  
 Selling crafts, baked goods, homemade soups & lunch.

## Annual Events

### Thief River Falls      Holiday Craft Fair

218-681-2183

Location: Ralph Engelstad Arena

Crafts of numerous kinds.

\* 9 a.m. - 4 p.m.

### Warren      Thanksgiving Dinner

Free thanksgiving dinner served for anyone in the area alone at Senior Center. Sponsored by Warren Jaycees.

\* 11:30 a.m. - 1:00 p.m.

\* Free

## December

### Ada      Old Fashioned Family Christmas Festival

Contact: LeeAnn Konkin

218-784-3540

Location: Ada VFW, Fire Hall

Held first Saturday in December. Parade, Santa, craft show, free movies and a dance.

### Badger      Santa Claus Day

Contact: Badger Jaycees

218-528-2108

Badger Community Hall, 203 North Main St

Second Saturday in December.

### Crookston      Winter Wonderland

Contact: Crookston Chamber

218-281-4320

Held the first Friday in December. Sleigh rides in the park.

Skating and bonfires. Meet Santa and Mrs. Claus. A variety of activities for children. Local stores are filled with holiday savings and treats.

### East Grand      First Night Forks

Contact: Sheryl Holter-Vogel

218-230-4231

Bring in the New Year with non-alcoholic celebration festivities. Music, children's activities and food throughout downtown Grand Forks and East Grand Forks.

### East Grand      Heritage Village Christmas Forks      Festival

218-773-2066

Location: Heritage Village across from Northwest Tech. College Christmas carols, program, sleigh rides, cocoa & cookies. Meet Santa.

### Erskine      Magical Holiday Craft Show

218-687-2379

Community Center

Held the first Saturday in December.

### Flom      Cowboy Christmas

Contact: Don Jensen

218-584-8441

Occurs the second weekend in December. Activities include pictures with santa and an antique wagon, cowboy poetry, stick horse rodeo, program with local talent, dance and a potluck supper. 1880's dress encouraged with an authentic dress contest. Proceeds raised go to the Ronald McDonald House. Santa Claus Day always follows Cowboy Christmas.

### Greenbush      Holiday Weekend/Santa Claus

First weekend in December. Features include a craft fair, bake sale, Santa workshop, holiday music, movies, sleigh rides, and a Santa visit.

### Hendrum      Santa Day

218-861-6210

Sponsored by Hendrum Rec Club

### Kennedy      Santa Supper

218-674-4142

VFW Middle Room

### Lake Bronson      Lake Bronson Santa Claus Day

Contact: Joyce Storeby

218-754-2525

Held at the Lake Bronson Legion

2nd Saturday in December at the Lake Bronson Legion.

### Lancaster      Santa Clause Day

Contact: Diane Rice

218-762-4390

Held the 1st Saturday in December. Bingo, treats and a visit from Santa.

### Newfolden      Holiday Tour of Homes

218-874-7135

Bake sale and tour of selected homes in the community.

### Red Lake Falls      Radar Run

Contact: Steve Seeger

218-253-2171

Weekend before Christmas. Sponsored by Pathfinders Snowmobile Club.

### Roseau      Christmas Treasures

218-463-2825

Location: Covenant Church

On stage at the theater. Sponsored by Roseau Area Friends of the Library.

### Tabor      WinterFest

218-687-4646

Horse drawn sleigh rides, Santa visit, craft sales, turkey drawings, face painting and much more.

### Thief River Falls      Tree Walk for Hospice

Contact: Kelly Rogalla

218-681-6189

Location: Eagles Club

Public is invited to vote for their favorite tree with a monetary donation. Refreshments served. Bake sales and pictures with Santa.

### Twin Valley      Santa Day

Contact: Twin Valley Booster  
Members

218-584-5254

Location: Twin Valley Community Center

Held in Early December



# Tourist Information

---

## Explore Minnesota

218-681-0997

Contact: Dave Bergman  
david.bergman@state.mn.us  
www.exploreminnesota.com

---

## Greater Grand Forks Convention & Visitors Bureau

4251 Gateway Drive 800-866-4566  
info@visitgrandforks.com  
www.visitgrandforks.com  
In Grand Forks, ND

---

## Tour Kittson County

<http://tourkittsoncounty.org>  
Tourist information site for Kittson County, MN.

---

## Nature Northwest

www.northernminnesota.org  
Web Site for nature based recreation and attractions.

---

## Ada Chamber of Commerce

211 W. Main St. 218-784-3542

---

## Ada City Hall

PO Box 32 218-784-5520  
Contact: Shelley Kappes  
adaclerk@loretel.net  
www.ci.ada.mn.us  
404 W Main St.  
\* 8 - 5 pm

---

## Alvarado City Clerks Office

PO Box 935 218-965-4911  
City Clerk: Jill Fanfulik  
alvarado@wiktel.com  
155 Marshall St.  
\* 9:00 a.m. - 12:00 p.m.

---

## Argyle City Clerk

PO Box 288 218-437-6621  
City Clerk: Vicki Tulibaski  
argyle@wiktel.com  
www.ci.argyle.mn.us  
\* 8:00 am - 4:30 pm

---

## Badger City Clerk

111 North Main St. 218-528-3670  
City Clerk: Pam Monsrud  
cob@wiktel.com  
www.ci.badger.mn.us  
102 E University Ave.

---

## Brooks City Clerks Office

PO Box 98 218-698-4220  
City Clerk: Joyce Morinville  
bcfcu@gvtel.com

---

## Crookston Chamber of Commerce

PO Box 115 218-281-4320 or 1-800-809-5997  
Contact: Lori Wagner  
crkchamb@spacestar.net  
www.visitcrookston.com  
107 West 2nd St.  
\* 8 am - 4:30 pm M-F  
Historic walking tour brochures available.

---

## The Chamber of Commerce

PO Box 315 701-772-7271  
info@gochamber.org  
www.gfchamber.com  
202 N 3rd St., Grand Forks, ND, 58203  
Grand Forks and East Grand Forks have a combined Chamber of Commerce.

---

## Erskine City Office

PO Box 59 218-687-4646  
City Clerk: Sharon Kotrba  
cityerskine@gvtel.com  
www.ci.erskine.mn.us  
105 Ross Ave.

---

## Fertile City Office

PO Box 628 218-945-3136  
Contact: John Frohrip  
fertile@gvtel.com  
Location: Duane Knutson Community Center, 101 S. Mill St.  
\* 8-4 pm

---

## Fishers Landing Travel Information Center

218-773-7879

On Hwy. 2 between Fisher and East Grand Forks.

\* May- October

Fishers Landing is operated by the MN & ND Office of Tourism, and has a comprehensive inventory of informational maps and brochures. The center specializes in vacations and recreation services available in Northern Minnesota, and information on the entire State of Minnesota and parts of North Dakota.

---

## Fosston City Offices, Community Development Dept

PO Box 607 218-435-1959  
Contact: Chuck Lucken  
chuck.lucken@fosston.com  
<http://www.fosston.com/>  
In City Hall across from High School, 220 1st East  
\* Open year round \* 8-4:30 pm

---

## Gary City Clerks Office

PO Box 104 218-356-8600  
City Clerk: Belinda Thronson  
citygary@tvutel.com  
115 1st Ave  
\* Mon-Fri 1:30-5:30 p.m.

---

## Goodridge City Office

PO Box 171 218-378-4690  
Contact: Shannon Moen

---

# Tourist Information

---

## Greenbush City Hall

PO Box 98 218-782-2570  
City Clerk: Anita Locken  
greenbush@wiktel.com  
http://www.greenbushmn.govoffice2.com  
City Office/Community Center, 244 Main St. N  
\* Weekdays 8:00-4:30

---

## Grygla City Clerk

PO Box 76 218-294-6292  
City Clerk: Rose Aune  
cityofgrygla@gvtel.com  
www.grygla.govoffice2.com  
Grygla Civic Bldg., 219 W. Beltrami  
\* Tues-Thurs 10:00 a.m. - 3 p.m.

---

## Hallock City Office

PO Box 336 218-843-2737  
City Clerk: Henry Noel  
hnoel@hallockmn.org  
http://www.hallockmn.org/  
163 S. 3rd St.  
\* 8:00 a.m. - 5:00 p.m.

---

## Halma Community Center

Main St. 218-265-2084  
Contact: Ronda Davis  
Dances, receptions, catering events, meetings etc.; call to schedule your event.

---

## Hendrum City Clerks Office

PO Box 100 218-861-6210  
City Clerk: Karen E. Sip  
hendrum@rvv.net  
www.rvv.net/hendrum/  
308 Main St. E  
\* Mon. - Thurs., 9 a.m. - 5:00 p.m.  
For information on the Hendrum Economic Development Authority (EDA), please contact the City Clerks Office.

---

## Humboldt City Clerks Office

Box 52 218-843-2652  
City Clerk: Brad Hemmes  
brad.hemmes@candmford.com

---

## Karlstad City Office

PO Box 299 218-436-2178  
Contact: Wayne Ruud  
wayneruud@wiktel.com  
www.karlstadmn.govoffice2.com  
104 1st St. S  
\* Open All Year, M-F 8-5

---

## Kennedy City Office

PO Box 7 218-674-4142  
City Clerk: Shannon Mortenson  
clerk@ruralaccess.net  
www.cityofkennedy.com  
414 N. Atlantic  
\* 8:00 am - 3:30 pm Monday-Thursday

---

## Lake Bronson City Office

PO Box 70 218-754-2710  
Contact: Meagan Hanson  
lakebronson@wiktel.com  
112 East Main St.

---

## Lancaster City Clerks Office

PO Box 97 218-754-7585  
City Clerk: Carol Johnson  
lancastercity@wiktel.com  
http://www.lancastermn.org/

---

## Lancaster Tourist Information

Glad's Store, 117 Central Ave. 218-762-4390  
Contact: Diane Rice

---

## Lengby City Clerks Office

PO Box 55 218-668-2246  
City Clerk: Amy Stafford

---

## McIntosh City Clerks Office

PO Box 97 218-563-3043  
City Clerk: Teresa Syverson  
macclerk@gvtel.com  
www.ci.mcintosh.mn.us  
115 Broadway NW

---

## Mentor City Clerks Office

PO Box 162 218-637-2911  
City Clerk: Suzanne Foy  
mentor@gvtel.com

---

## Middle River City Clerks Office

PO Box 56 218-222-3608  
City Clerk: Sue Grindeland  
citymiddleriver@wiktel.com  
www.middle-river.com  
Spruce Valley Community Center, 250 Hill Ave.  
\* 10:00 a.m. - 3:00 p.m. T-Th

---

## Oklee City Clerks Office

PO Box 190 218-796-5183  
City Clerk: Leo Olson  
cityofoklee@gvtel.com

---

## Oslo City Hall

P.O. Box 187 218-695-3841  
Contact: Karen Cote  
oslominnesota@yahoo.com  
www.ci.oslo.mn.us  
107 3rd Ave. E.  
\* 10 am - 12 pm and 1-3 p.m.

---

## Perley City Clerks Office

Box 437 218-861-6170  
City Clerk: Barbara Newburgh

---

## Tourist Information

---

### Plummer City Clerks Office

PO Box 128 218-465-4231  
City Clerk: Margaret Peterson  
cityplmr@gvtel.com  
\* 9 am - 1 pm on Mon-Wed, 1 pm - 6 pm on Thurs.

---

### Red Lake Falls City Office

PO Box 37 218-253-2684  
Contact: Allen Ducharme  
rdlkfals@gvtel.com  
www.redlakefalls.com  
In the City Hall half block east of Main Ave. at 2nd St.  
\* Monday thru Friday 8:00 to 4:00.  
The Center can provide information on activities available around the city including tubing, canoeing, camping and special events.

---

### Roseau City Office

PO Box 307 218-463-0009 or 1-800-815-1824  
Contact: Lyle Grindy  
<http://www.city.roseau.mn.us/>

---

### St. Hilaire City Clerks Office

PO Box 296 218-964-5257  
City Clerk: Margaret Peterson  
citysth@gvtel.com

---

### St. Vincent City Clerk

142 S. 8th St. 218-823-9722  
Contact: Elizabeth Lapp

---

### Stephen City Clerks Office

413 5th St., Suite B 218-478-3614  
City Clerk: Roger Nelson  
stephen@wiktel.com  
www.stephenmn.com  
424 5th St.  
\*8 a.m. - 4:30 p.m.

---

### Strandquist City Clerk

PO Box 56 218-597-2689  
City Clerk: Gula Stromgren

---

### Strathcona City Clerk

PO Box 3 218-781-2242  
City Clerk: Shirley Ryden

---

### Thief River Falls Chamber of Commerce

2017 Hwy 59 SE (218) 681-3720  
info@trfchamber.com  
www.trfchamber.com

---

### Thief River Falls Convention & Visitors Bureau

2042 Hwy 1 West 218-686-9785  
trfcvb@mncable.net  
www.visittrf.com

---

### Twin Valley City Office

107 2nd St. SW 218-584-5254  
City Clerk: Tina Murn  
tvcity@tvutel.com  
www.twinvalley.govoffice.com  
\* M-F 8-4:30 p.m.

---

### Twin Valley Heritage, Art and Info Center

100 1st St. NE 218-584-5658  
On Hwy 32 in the center of town  
\* M-Sat. 9-4 pm

---

### Viking City Office

108 Main St. S 218-523-3901  
Clerk: Lori Ranum

---

### Warren City Hall

120 E. Bridge Ave 218-745-5343  
Contact: Nancy Holub  
www.warrenminnesota.com  
\* All year \* 8:00 am - 4:30 pm M-F

---

### Warroad Chamber of Commerce

P.O. Box 551 218-386-3543 or 1-800-328-4455  
Contact: Kathie Quinn  
wcoc@wiktel.com  
www.warroad.org  
On the south side of the Municipal Liquor Store Building on Hwy 11.

---

### Warroad City Hall


PO Box 50 218-386-1454  
Contact: Kathy Lovelace  
warroad@mncable.net  
www.warroad.org  
121 Main Ave. NE  
\* 8:30 a.m. - 5:00 p.m.  
Located in the old CN Depot on Main Ave.

---

### Winger City Clerks Office

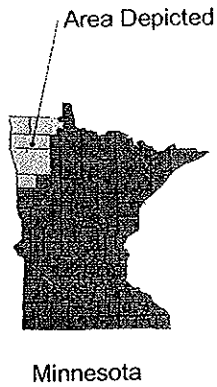
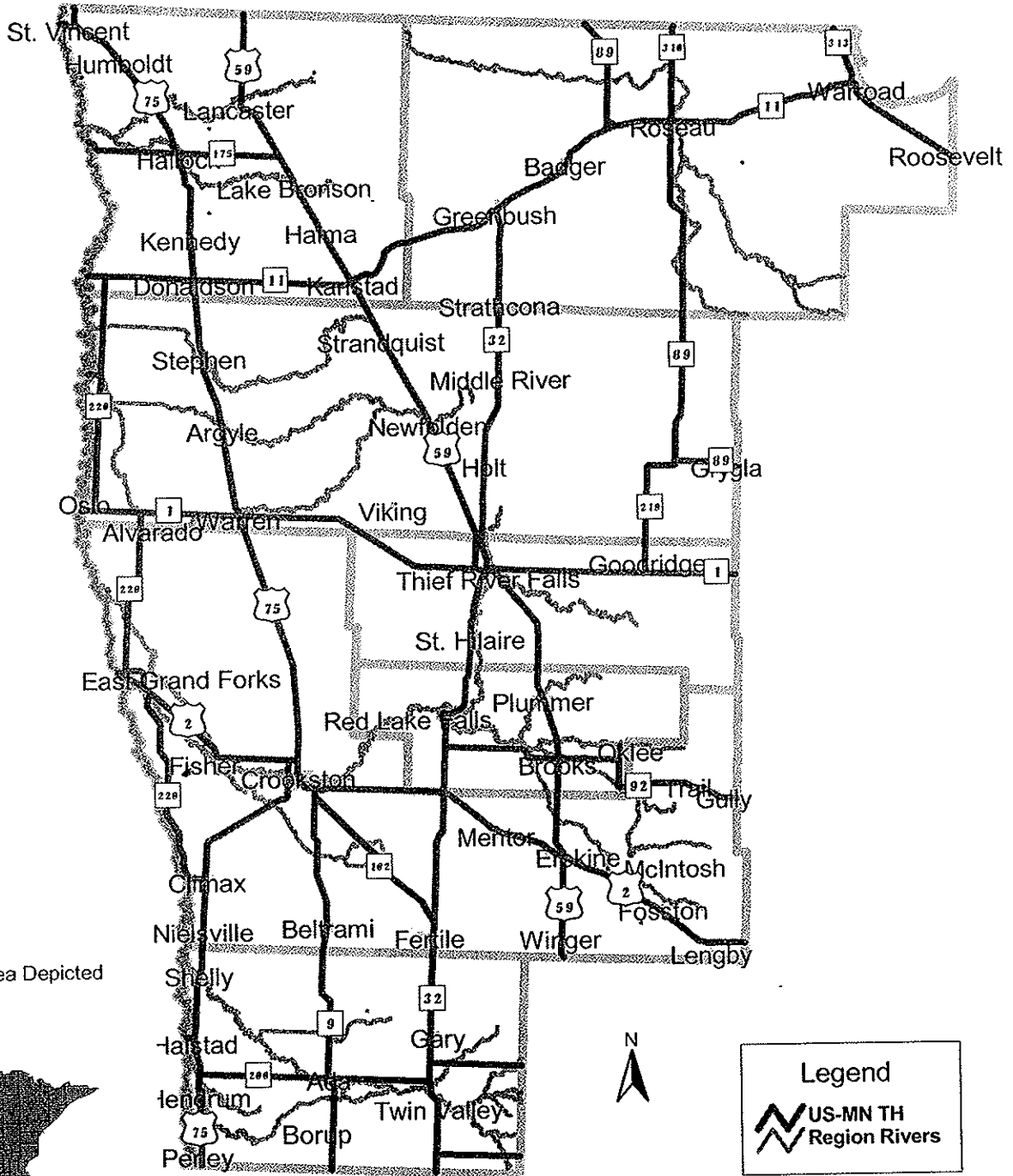
Box 70 218-938-4150  
City Clerk: Jennifer Frohrip  
cityofwinger@gvtel.com

---



# Northwest Minnesota

North Dakota



Legend

US-MN TH  
Region Rivers